

83°35'W

# Briefing Map






11/17/2016



## Tellico Fire

### Trail of Tears Impact Area

NC-NCF-160280

-  Uncontrolled Fire Edge
-  Completed Dozer Line
-  Completed Line
- H - Hand Line
- R - Road as Completed Line
-  Trail
-  Trail of Tears

750 foot buffer :  
total width of 1,500 feet

To use a GeoPDF,  
install PDF Maps App  
by Avenza available for:  
Apple,  
Android, &  
Windows  
mobile devices.

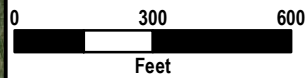


Download a GeoPDF

Information shown is based on the best available data at the time of map production.

Latest intel: 20161116

20161117 @ 1000  
Map Datum: NAD83 Feet  
Author: C. Vose, GISS



brief\_TrailofTearsFF\_Tellico\_20161117\_1222\_8x11\_160280.dwg

83°35'W

35°19'N

