


Branch III

Branch IV

11/17/2016
 Day Shift



NC-NCF-160280

Approximate
 Acres:
13,874

Approximate
 IR Acres:
13,874
 IR Growth: 0 ac.

- Branch
- Division
- Uncontrolled Fire Edge
- Completed Dozer Line
- Completed Line
- Hand Line
- Road as Completed Line
- Planned Fire Line
- Proposed Dozer Line
- Drop Point
- Water Source
- Mobile Weather Unit
- Trail
- Trail of Tears
- Structure

IR Data (20161116 @ 2053)

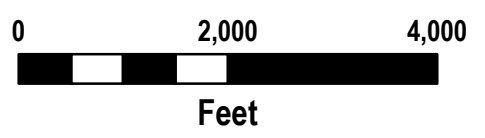
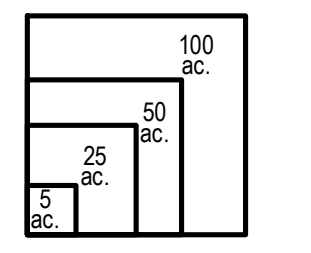
- Isolated Heat

Note: No Intense or Scattered Heat Detected

To use a GeoPDF, install PDF Maps App by Avenza available for:
 Apple, Android, & Windows mobile devices.



Download a GeoPDF



Information shown is based on the best available data at the time of map production.

Latest info: 20161116 @ 2053

20161117 @ 0650
 Map Datum: NAD83 Feet
 Author: D. Jones, GISS

