

Branch III

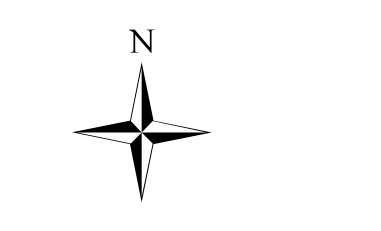


Tellico Fire

Ops Map

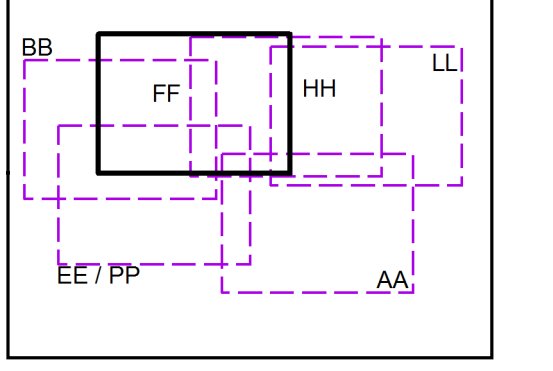
Div FF

11/17/2016
Day Shift

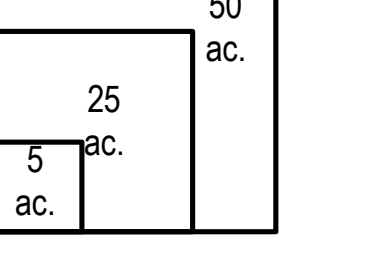


- Branch
- Division
- Uncontrolled Fire Edge
- Completed Dozer Line
- Completed Line
- Hand Line
- Road as Completed Line
- Planned Fire Line
- Proposed Dozer Line
- Drop Point
- Water Source
- Mobile Weather Unit
- Trail
- Trail of Tears
- 750 foot buffer - total width of 1,500 feet
- Structure

Index Map



Download a GeoPDF



0 1,000 2,000
Feet

Information shown is based on the best available data at the time of map production.

Latest Intel: 20161116 @ 1930

20161116 @ 2050
Map Datum: NAD83 Feet
Author: D. Jones, GIS

