




# Muskrat Fire Ops Map

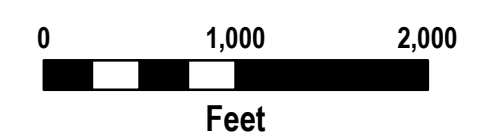
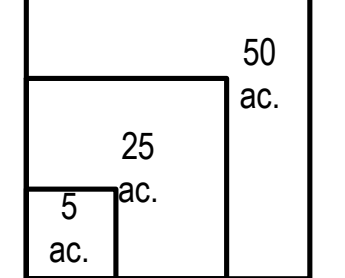
11/17/2016  
Day Shift



- Uncontrolled Fire Edge
- Completed Dozer Line
- Completed Line
- Hand Line
- Road as Completed Line
- Trail
- Trail of Tears  
750 foot buffer - total width of 1,500 feet
- Structure



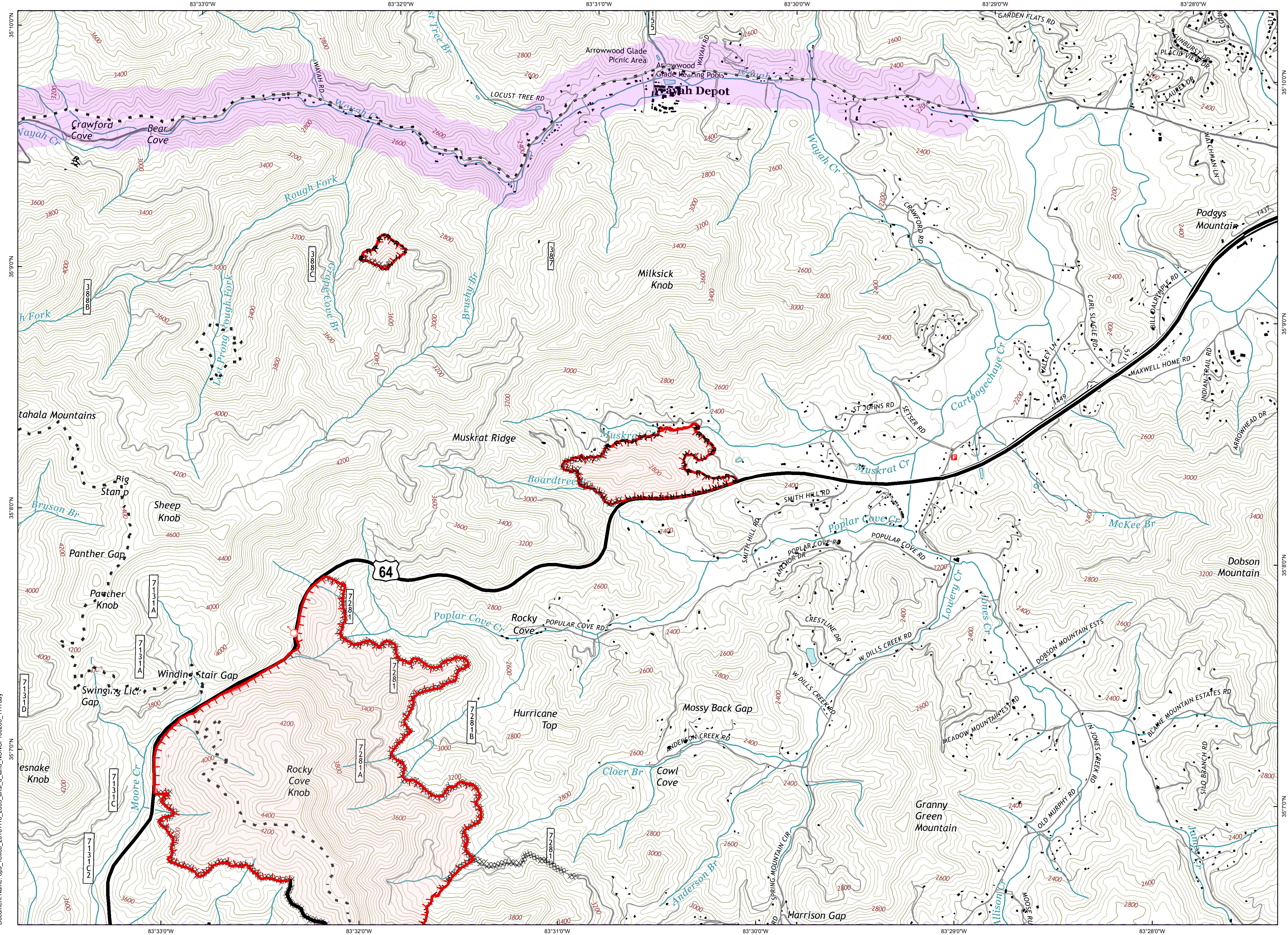
Download a GeoPDF



Information shown is based on the best available data at the time of map production.

Latest Intel: 20161116 @ 1930

20161116 @ 2050  
Map Datum: NAD83 Feet  
Author: D. Jones, GIS



Document Name: ops\_tellico\_20161116\_2035\_ansi\_d\_land\_NCNC160280\_1117day