




# Briefing Map

11/18/2016  
Day Shift



## IR Heat North of NC-28 Near USFS 2548

IR Data: 20161117 @ 2150

● Isolated Heat

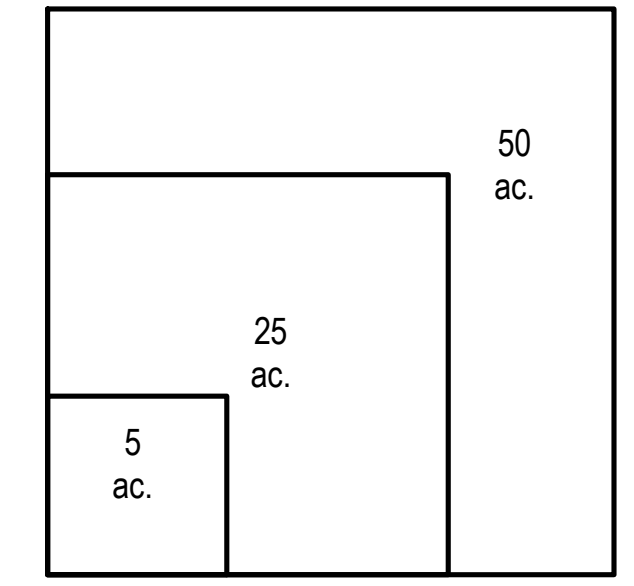
● Helispot

Trail of Tears  
750 foot buffer - total width of 1,500 feet

To use a GeoPDF, install PDF Maps App by Avenza available for:  
Apple, Android, & Windows mobile devices.



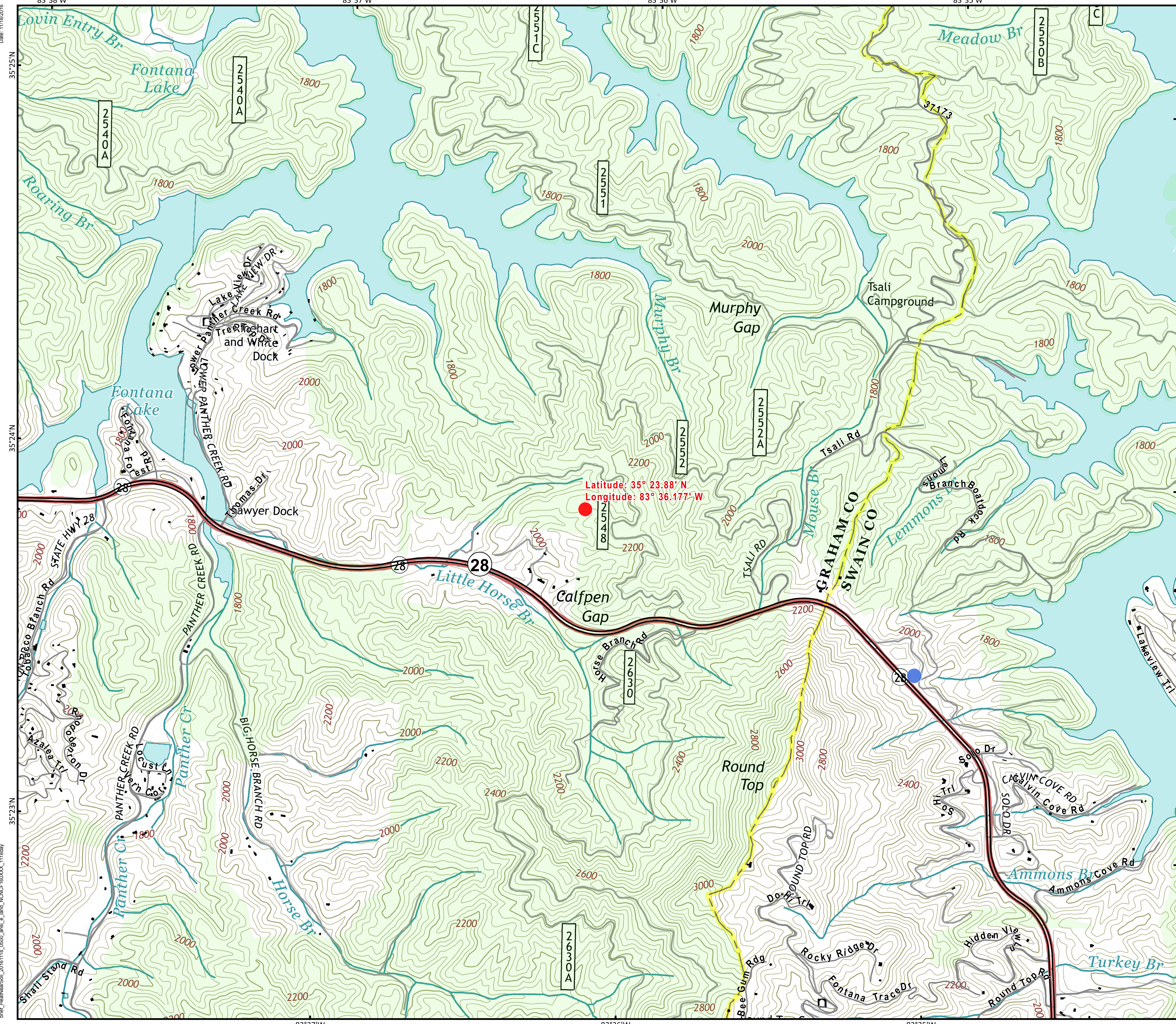
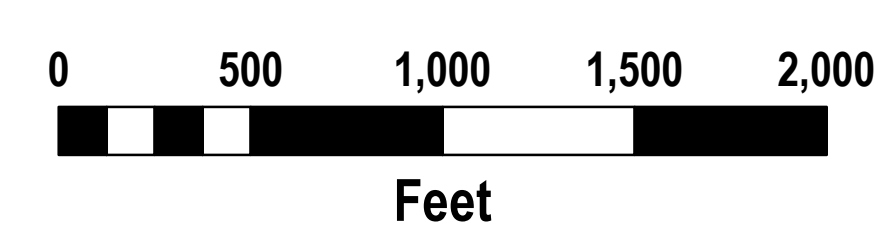
Download a GeoPDF



Information shown is based on the best available data at the time of map production.

Latest intel: 20161117 @ 2150

20161118 @ 0450  
Map Datum: NAD83 Feet  
Author: C. Vose, GISS



Date: 11/18/2016  
35°25'N  
35°24'N  
35°23'N  
83°38'W  
83°37'W  
83°36'W  
83°35'W

2540A  
2551  
2552  
2552A  
2548  
2630  
2630A