




Briefing Map

11/18/2016
Day Shift



Muskrat Fire

NC-NCS-160336

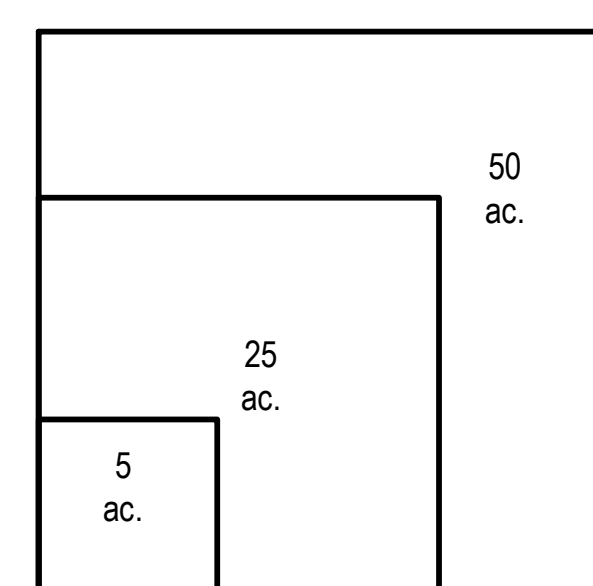
Approximate
Acres: 103

- Uncontrolled Fire Edge
- Completed Hand Line
- Completed Dozer Line
- Trail
- Geographic Feature/Creek
- Road as Completed Line
- Structure

To use a GeoPDF, install PDF Maps App by Avenza available for: Apple, Android, & Windows mobile devices.



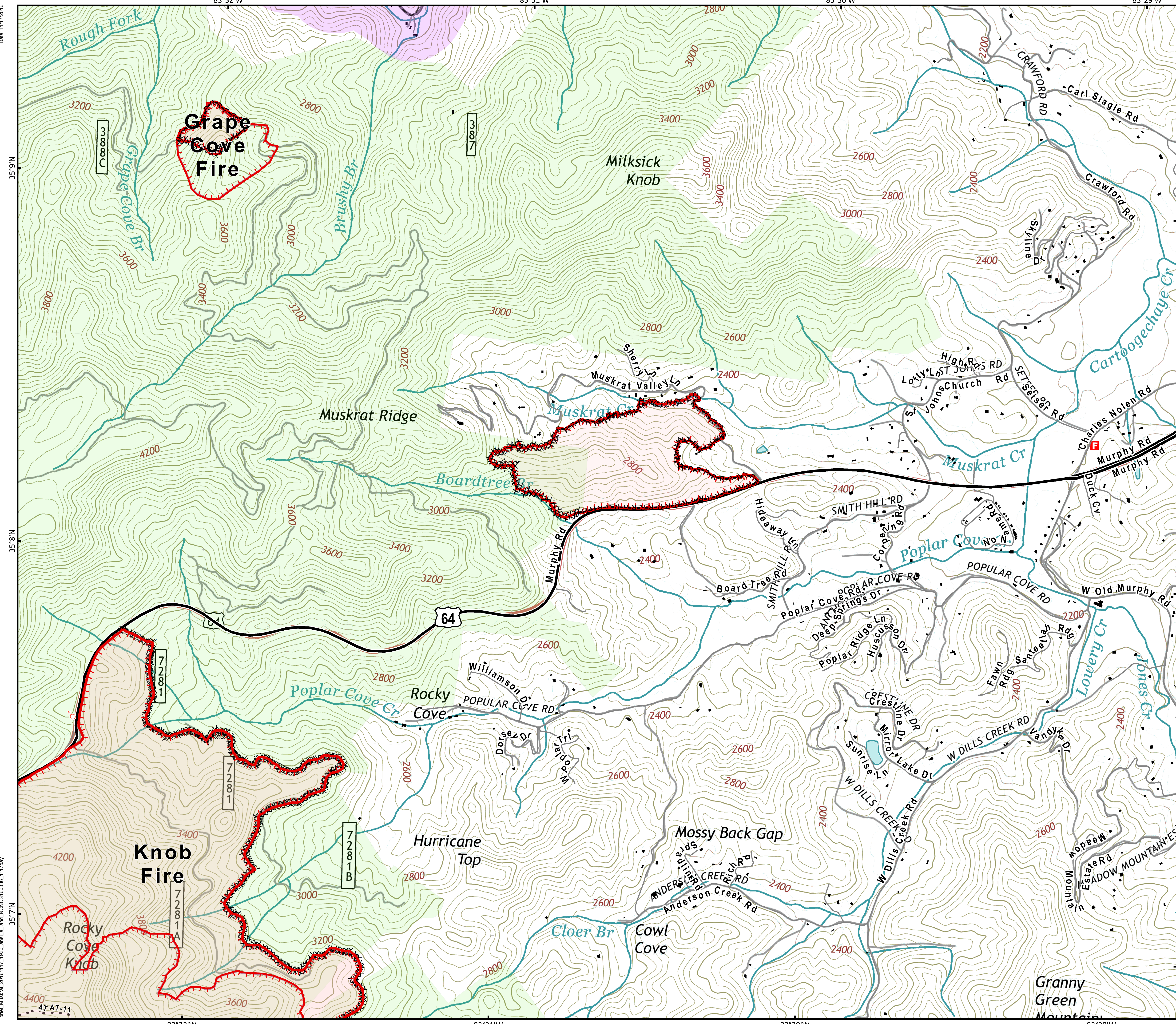
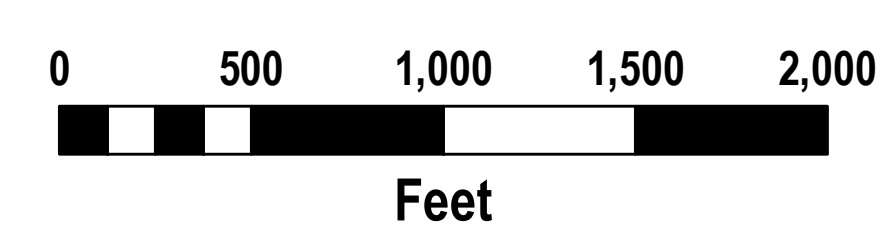
Download a GeoPDF



Information shown is based on the best available data at the time of map production.

Latest intel: 2016117 @ 1930

2016117 @ 1930
Map Datum: NAD83 Feet
Author: L. Johnson, GISS



Date: 11/17/2016

35°9'N

35°8'N

35°7'N

83°32'W

83°31'W

83°30'W

83°29'W

brief_Muskrat_20161117_1600_ansi_e_land_NCNCS160336_1117day

AT AT-11