




# Tellico Fire

## Ops Map

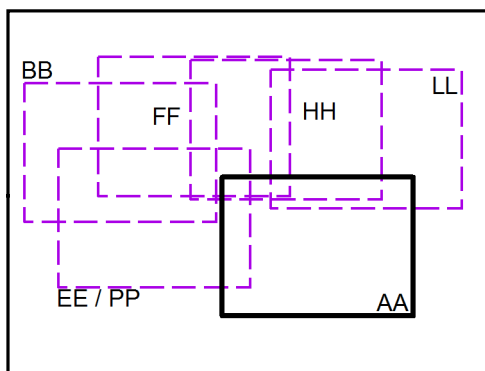
### Div AA

11/18/2016  
Day Shift

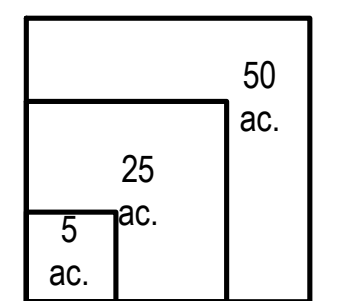


- Branch
- Division
- Uncontrolled Fire Edge
- Completed Dozer Line
- Completed Line
- Hand Line
- Road as Completed Line
- Planned Fire Line
- Proposed Dozer Line
- Drop Point
- Water Source
- Mobile Weather Unit
- Trail
- Trail of Tears
- 750 foot buffer - total width of 1,500 feet
- Structure

#### Index Map



Download a GeoPDF



Information shown is based on the best available data at the time of map production.

Latest Intel: 20161117 @ 1930

