




# Muskrat Fire

## Ops Map

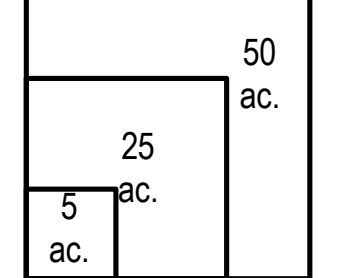
11/18/2016  
Day Shift



-  Uncontrolled Fire Edge
  -  Completed Dozer Line
  -  Completed Line
  -  Hand Line
  -  Road as Completed Line
  -  Trail
  -  Trail of Tears
  -  Structure
- 750 foot buffer - total width of 1,500 feet



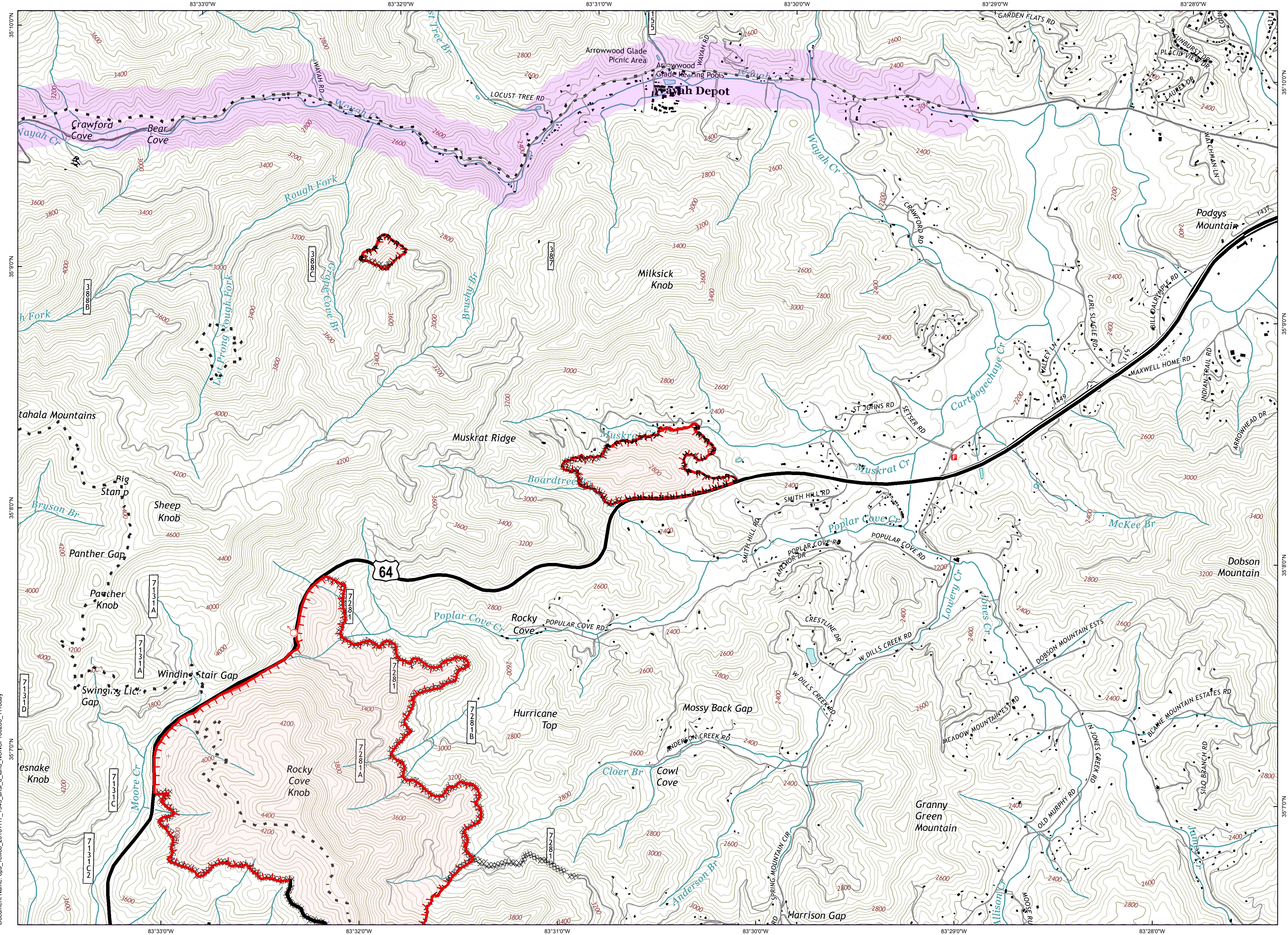
Download a GeoPDF



Information shown is based on the best available data at the time of map production.

Latest Intel: 20161117 @ 1930

20161117 @ 1945  
Map Datum: NAD83 Feet  
Author: D. Jones, GISS



Document Name: ops\_tellico\_20161117\_1945\_ansi\_d\_land\_NCNC160280\_1118day