




# Briefing Map

11/20/2016  
Day Shift



## Muskrat Fire

NC-NCS-160336

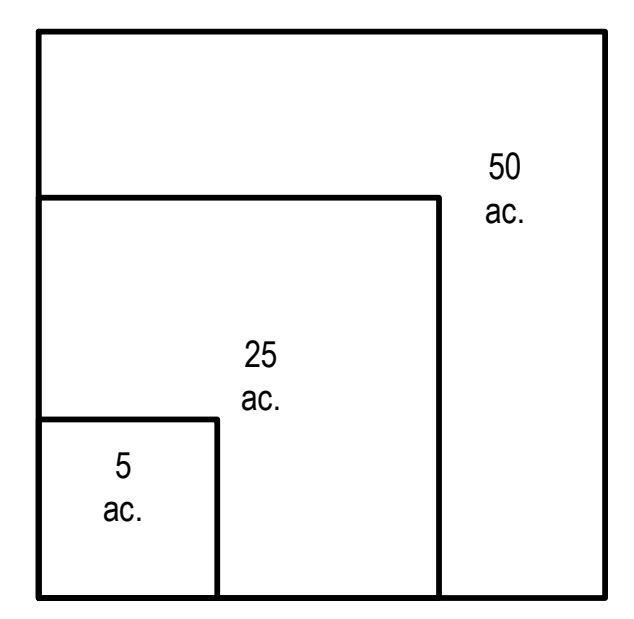
Approximate  
Acres: 103

- Uncontrolled Fire Edge
- Completed Hand Line
- Completed Dozer Line
- Trail
- Geographic Feature/Creek
- Road as Completed Line
- Structure

To use a GeoPDF, install PDF Maps App by Avenza available for: Apple, Android, & Windows mobile devices.



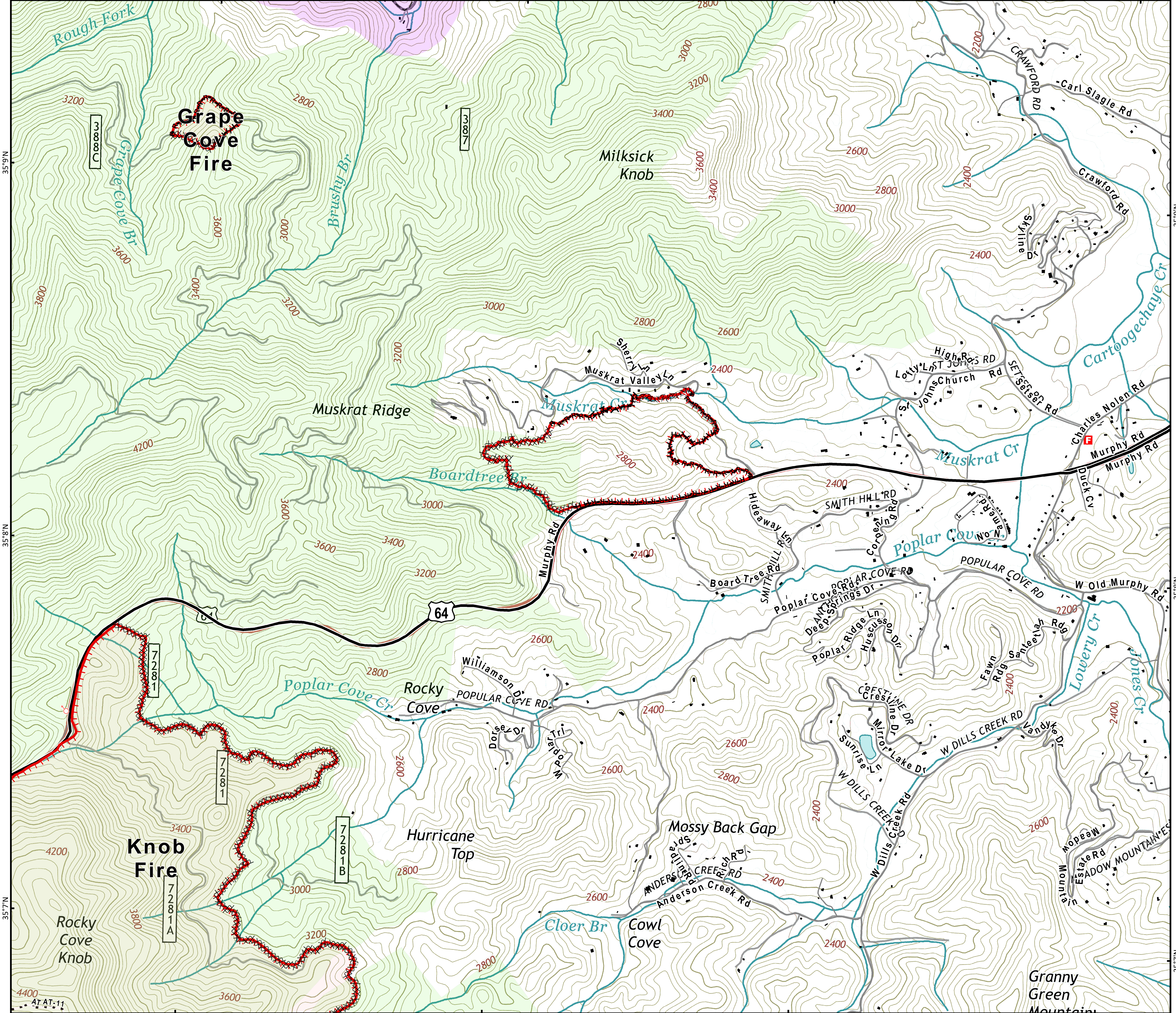
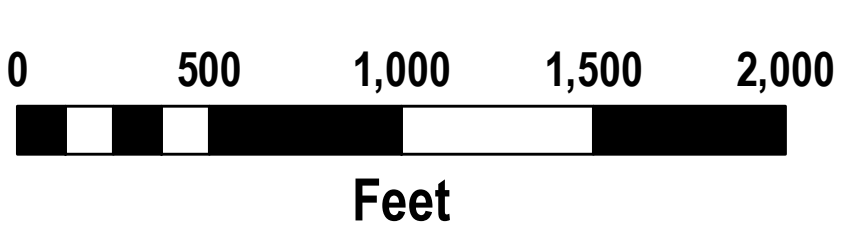
Download a GeoPDF



Information shown is based on the best available data at the time of map production.

Latest intel: 20161119@ 1930

20161119 @ 1930  
Map Datum: NAD83 Feet  
Author: L. Johnson, GISS



Date: 11/19/2016  
35°9'N  
35°8'N  
35°7'N  
83°32'W  
83°31'W  
83°30'W  
83°29'W

AT AT-11