


Branch III

Branch IV



Tellico Fire Ops Map

11/20/2016
Day Shift



NC-NCF-160280

Approximate
Acres:
13,874

Approximate
IR Acres:
13,874
IR Growth: 0 ac.

- Branch
- Division
- Uncontrolled Fire Edge
- Completed Dozer Line
- Completed Line
- Hand Line
- Road as Completed Line
- Drop Point
- Water Source
- Mobile Weather Unit
- Trail
- Trail of Tears
- Structure

IR Data (20161119 @ 2259)

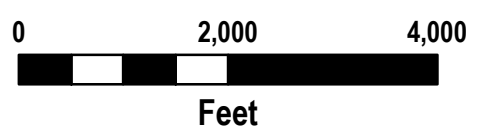
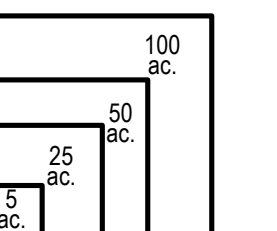
Isolated Heat Source

Note: No Intense or Scattered Heat Detected

To use a GeoPDF,
install PDF Maps App
by Avenza available for:
Apple
Android,
and
Windows
mobile devices.



Download a GeoPDF



Information shown is based on the
best available data at the time of
map production.

Latest info: 20161119 @ 2259

20161120 @ 0615
Map Datum: NAD83 Feet
Author: D. Jones, GISS

