




Muskrat Fire

Ops Map

11/20/2016
Day Shift

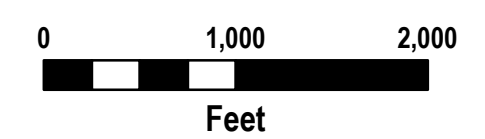
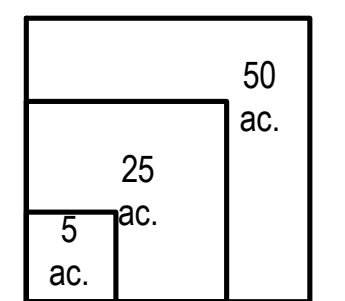


- Uncontrolled Fire Edge
- Completed Dozer Line
- Completed Line
- Hand Line
- Road as Completed Line
- Trail
- Trail of Tears
- Structure

750 foot buffer - total width of 1,500 feet



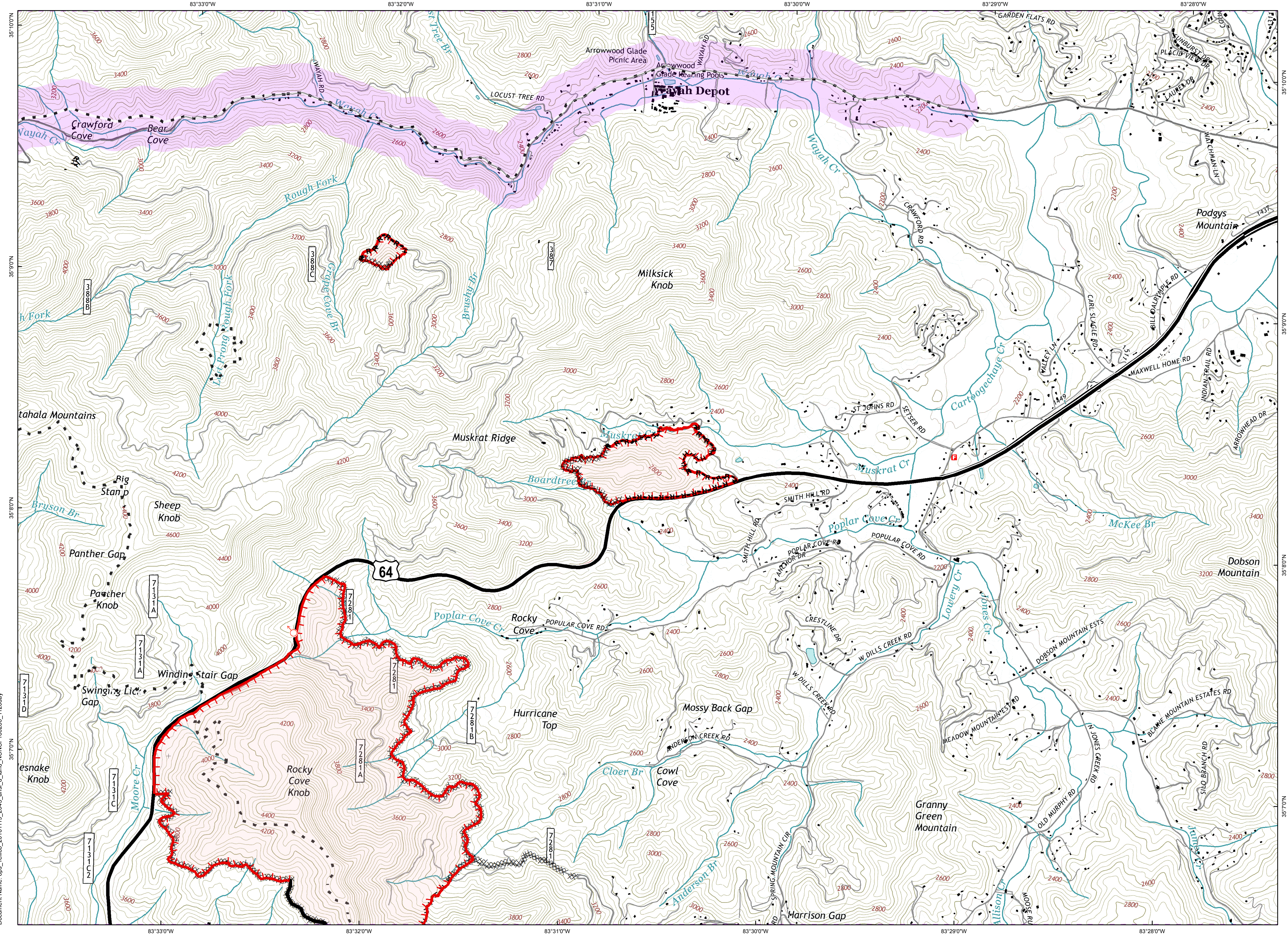
Download a GeoPDF



Information shown is based on the best available data at the time of map production.

Latest Intel: 20161119 @ 1930

20161119 @ 2045
Map Datum: NAD83 Feet
Author: D. Jones, GIS



Document Name: ops_tellico_20161119_2045_ansi_d_land_NCNC160280_1120day