




# Briefing Map

11/21/2016  
Day Shift



## Muskrat Fire

NC-NCS-160336

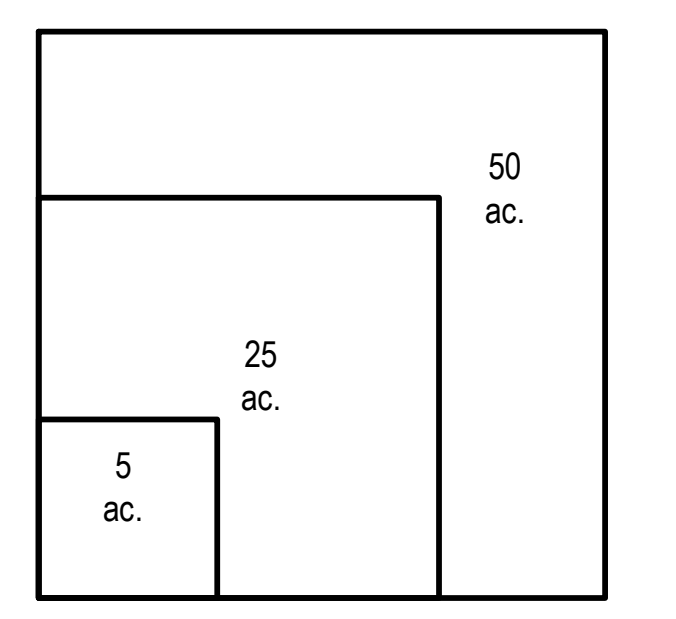
Approximate  
Acres: 104

- Uncontrolled Fire Edge
- Completed Hand Line
- Completed Dozer Line
- Trail
- Geographic Feature/Creek
- Road as Completed Line
- Structure

To use a GeoPDF, install PDF Maps App by Avenza available for: Apple, Android, & Windows mobile devices.



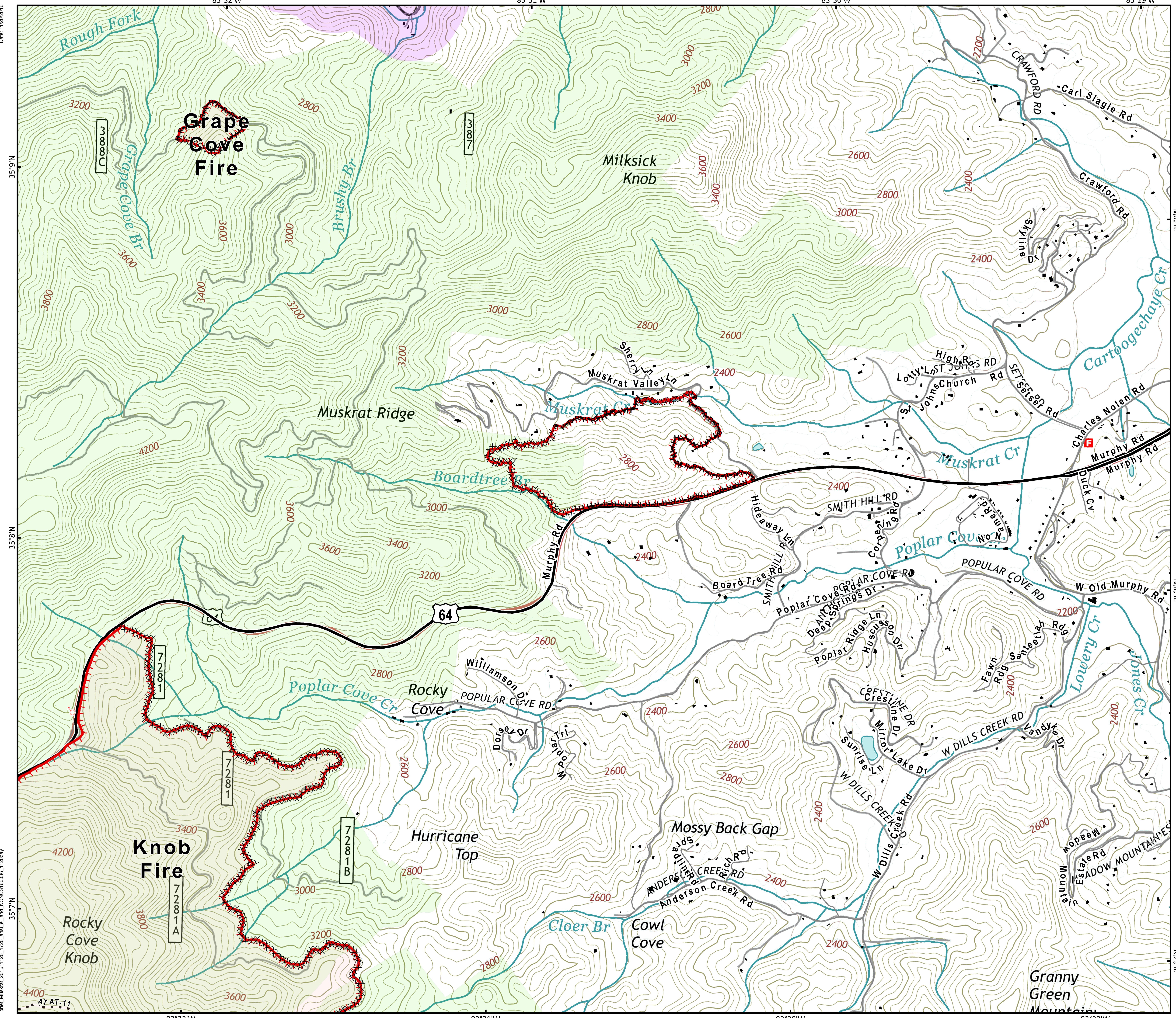
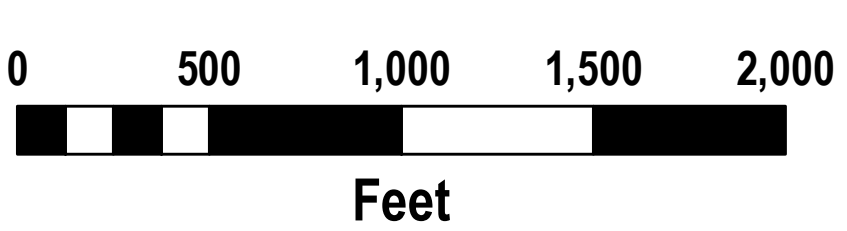
Download a GeoPDF



Information shown is based on the best available data at the time of map production.

Latest intel: 20161120 @ 1720

20161120 @ 1720  
Map Datum: NAD83 Feet  
Author: L. Johnson, GISS



Date: 11/20/2016

brief\_Muskrat\_20161120\_1720\_and\_e\_land\_NCNCS160336\_1120day