


# Cathy Gap Fire

## Ops Map


11/21/2016  
Day Shift




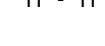
NC-NCF-160354


Approximate  
Acres:  
123


Approximate  
IR Acres:  
123  
IR Growth: 0 ac.

 Uncontrolled Fire Edge


 Completed Dozer Line

 Hand Line


 Road as Completed Line

 Structure

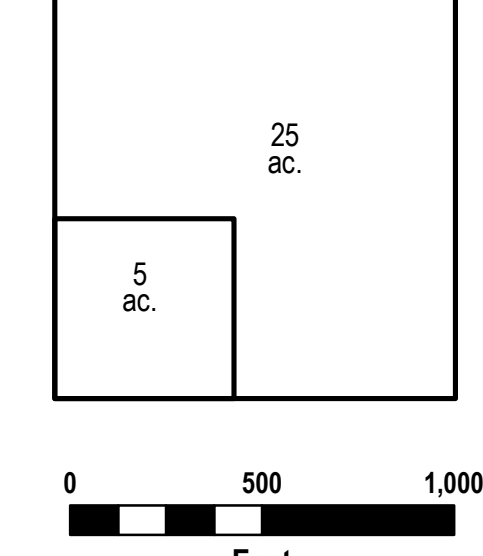
IR Data (20161120 @ 2330)

 Scattered Heat

To use a GeoPDF:  
Install PDF Maps App  
by Avenza available for:  
Apple,  
Android, &  
Windows  
mobile devices.



Download a GeoPDF



0 500 1,000  
Feet

Information shown is based on the  
best available data at the time of  
map production.

Latest info: 20161120 @ 2330

20161121 @ 0625  
Map Datum: NAD83 Feet  
Author: D. Jones, GISS