




# Tellico Fire

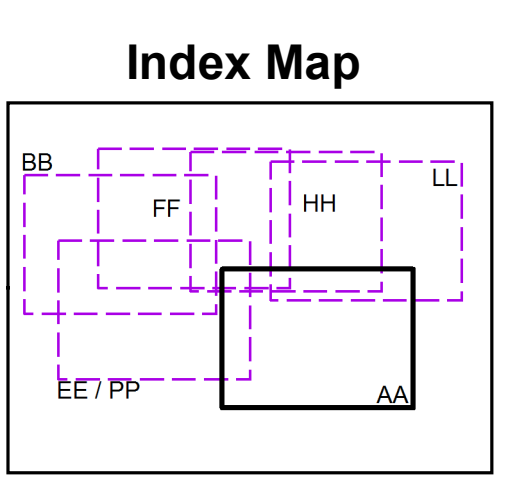
## Ops Map

### Div AA

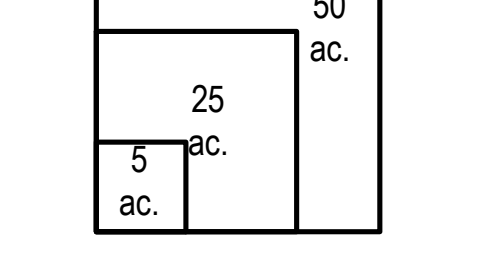
11/21/2016  
Day Shift



- Branch
  - Division
  - Uncontrolled Fire Edge
  - Completed Dozer Line
  - Completed Line
  - Hand Line
  - Road as Completed Line
  - Drop Point
  - Water Source
  - Mobile Weather Unit
  - Trail
  - Trail of Tears
  - Structure
- 750 foot buffer - total width of 1,500 feet

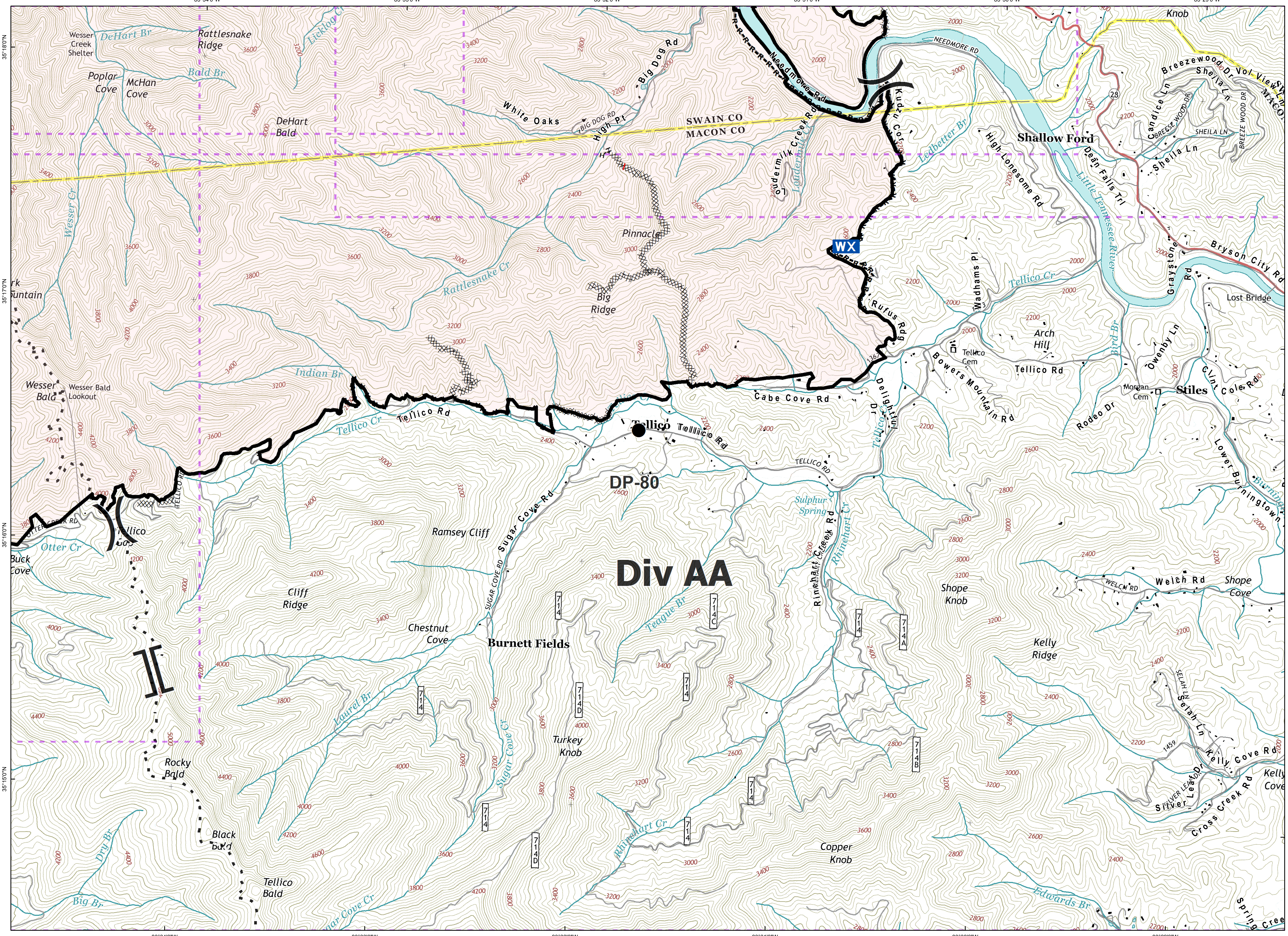


Download a GeoPDF



Information shown is based on the best available data at the time of map production.

Latest Intel: 20161120 @ 2022



Document Name: ops\_tellico\_20161120\_2047\_ansi\_d\_land\_NCNC160280\_1121day