


Tellico Fire

Ops Map

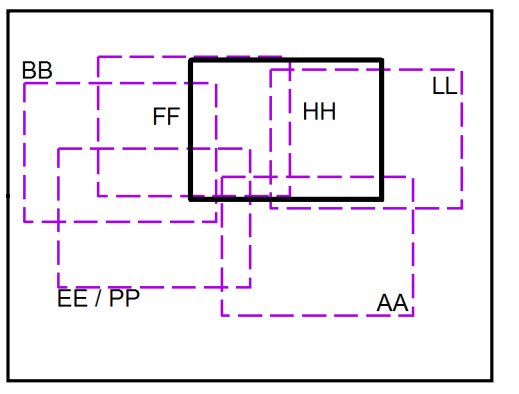
Div HH

11/21/2016
Day Shift

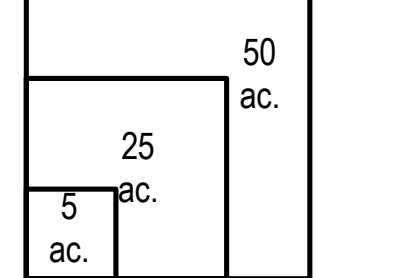


- Branch
 - Division
 - Uncontrolled Fire Edge
 - Completed Dozer Line
 - Completed Line
 - Hand Line
 - Road as Completed Line
 - Drop Point
 - Water Source
 - Water Weather Unit
 - Trail
 - Trail of Tears
 - Structure
- 750 foot buffer - total width of 1,500 feet

Index Map



Download a GeoPDF



Information shown is based on the best available data at the time of map production.
Latest Intel: 20161120 @ 2022

Document Name: ops_tellico_20161120_2047_ansi_d_land_NCNC160280_1121day