




Tellico Fire

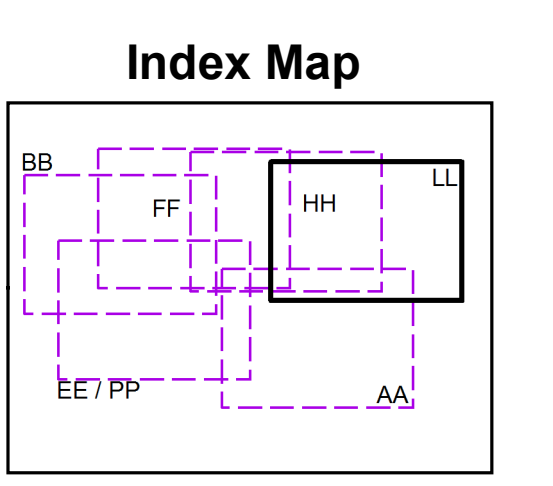
Ops Map

Div LL

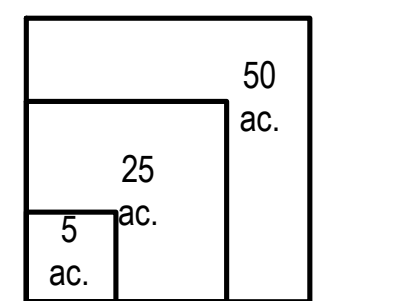
11/21/2016
Day Shift



- Branch
 - Division
 - Uncontrolled Fire Edge
 - Completed Dozer Line
 - Completed Line
 - Hand Line
 - Road as Completed Line
 - Drop Point
 - Water Source
 - Mobile Weather Unit
 - Trail
 - Trail of Tears
 - Structure
- 750 foot buffer - total width of 1,500 feet



Download a GeoPDF



Information shown is based on the best available data at the time of map production.
Latest Intel: 20161120 @ 2022

