






Muskrat Fire

Ops Map

11/21/2016
Day Shift

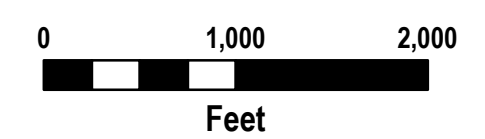
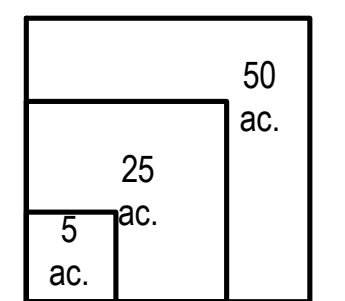


-  Uncontrolled Fire Edge
-  Completed Dozer Line
-  Completed Line
-  Hand Line
-  Road as Completed Line
-  Trail
-  Trail of Tears
-  Structure

750 foot buffer - total width of 1,500 feet



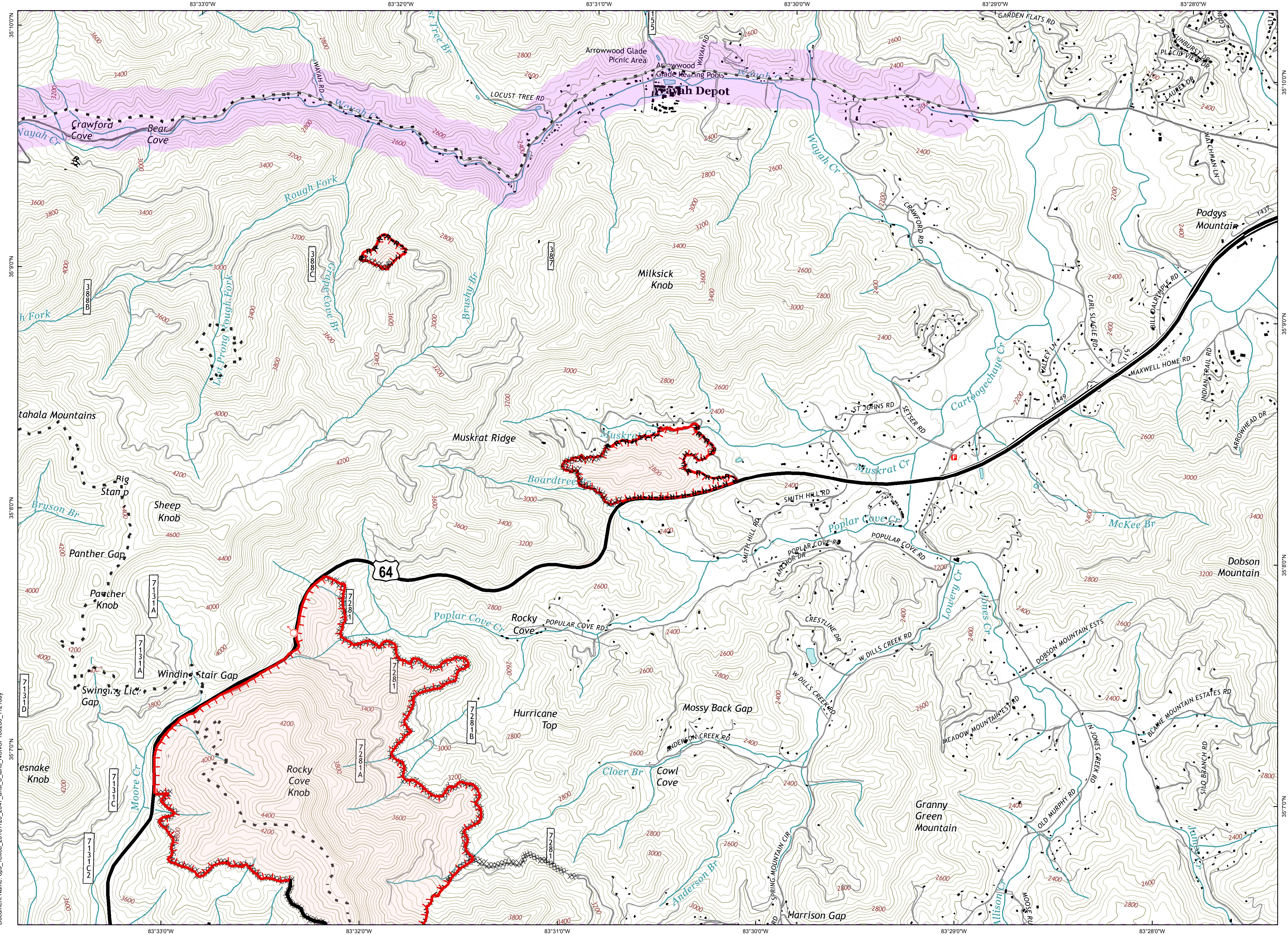
Download a GeoPDF



Information shown is based on the best available data at the time of map production.

Latest Intel: 20161120 @ 2022

20161120 @ 2025
Map Datum: NAD83 Feet
Author: D. Jones, GIS



Document Name: ops_tellico_20161120_2047_ansi_d_land_NCNC160280_1121day