








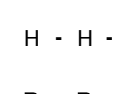







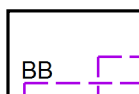
Tellico Fire

Ops Map

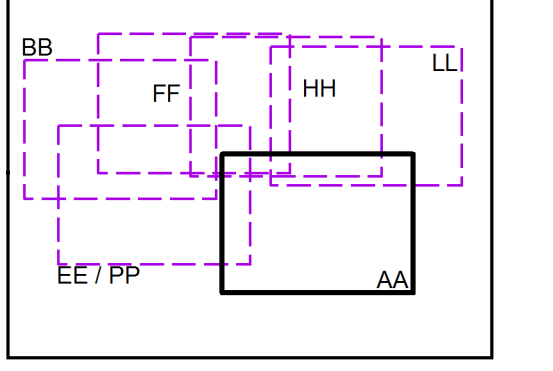
Div AA

11/22/2016
Day Shift

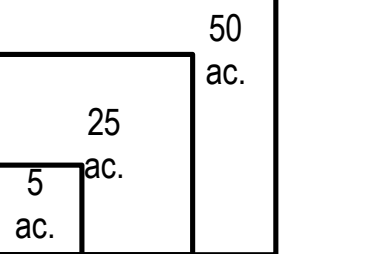


-  Branch
 -  Division
 -  Uncontrolled Fire Edge
 -  Completed Dozer Line
 -  Completed Line
 -  Hand Line
 -  Road as Completed Line
 -  Drop Point
 -  Water Source
 -  Mobile Weather Unit
 -  Trail
 -  Trail of Tears
 -  Structure
- 750 foot buffer - total width of 1,500 feet

Index Map



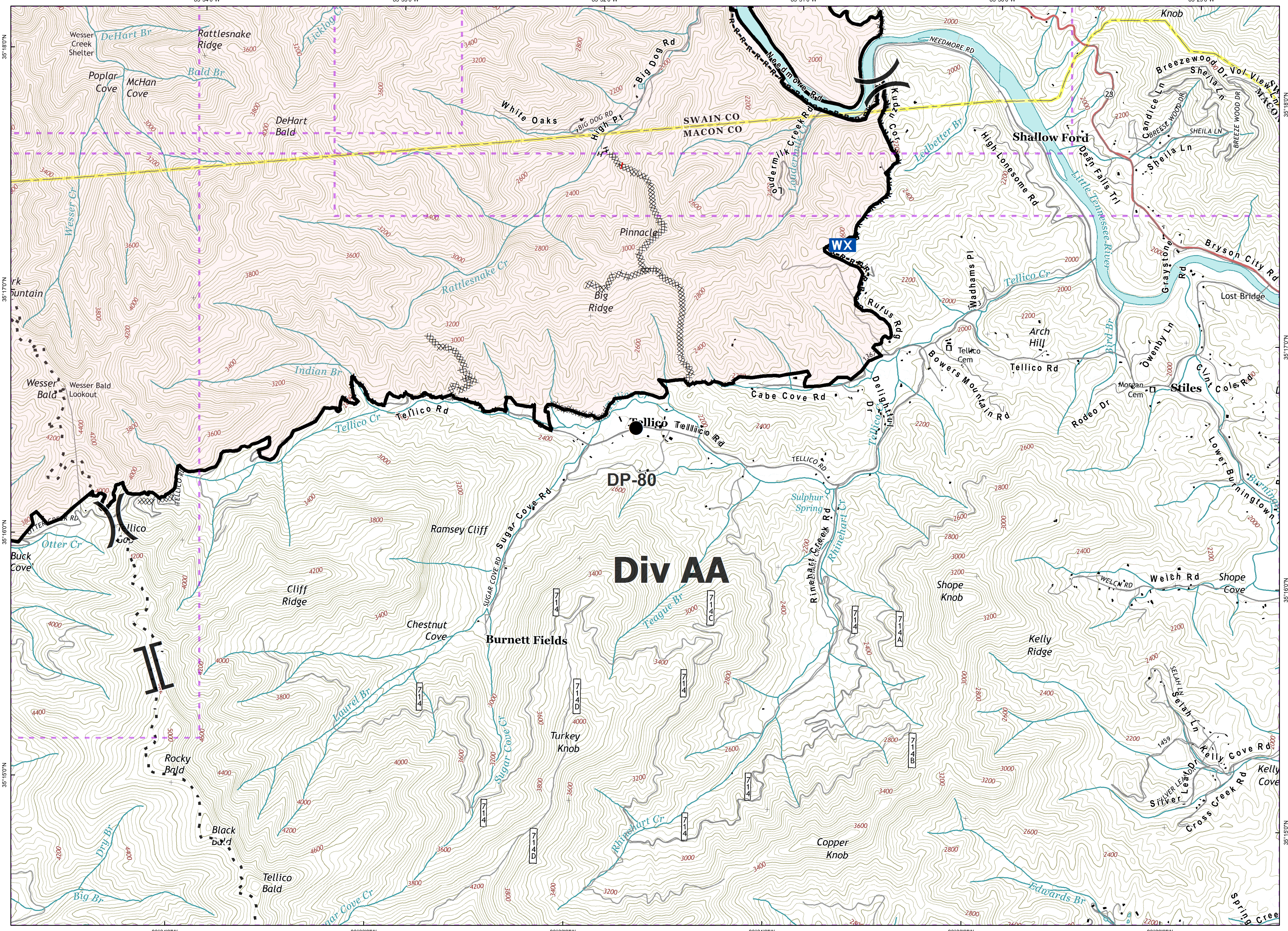
Download a GeoPDF



Information shown is based on the best available data at the time of map production.

Latest Intel: 20161121 @ 1930

20161121 @ 2000
Map Datum: NAD83 Feet
Author: D. Jones, GISS



Document Name: ops_tellico_20161121_2000_ansi_d_land_NCNC160280_1122day