




Tellico Fire

Ops Map

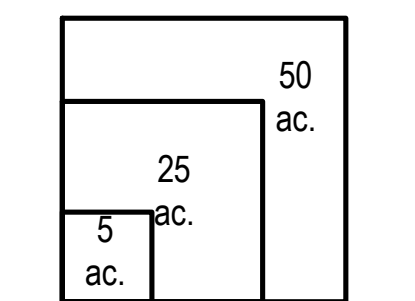
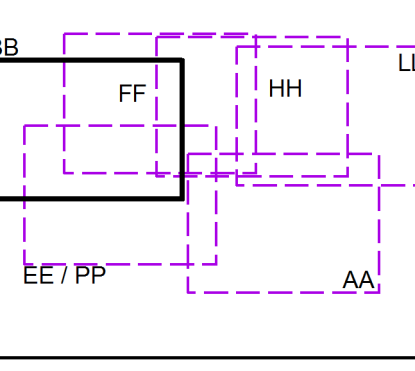
Div BB

11/22/2016
Day Shift



- Branch
- Division
- Uncontrolled Fire Edge
- Completed Dozer Line
- Completed Line
- Hand Line
- Road as Completed Line
- Drop Point
- Water Source
- Mobile Weather Unit
- Trail
- Trail of Tears
- Structure

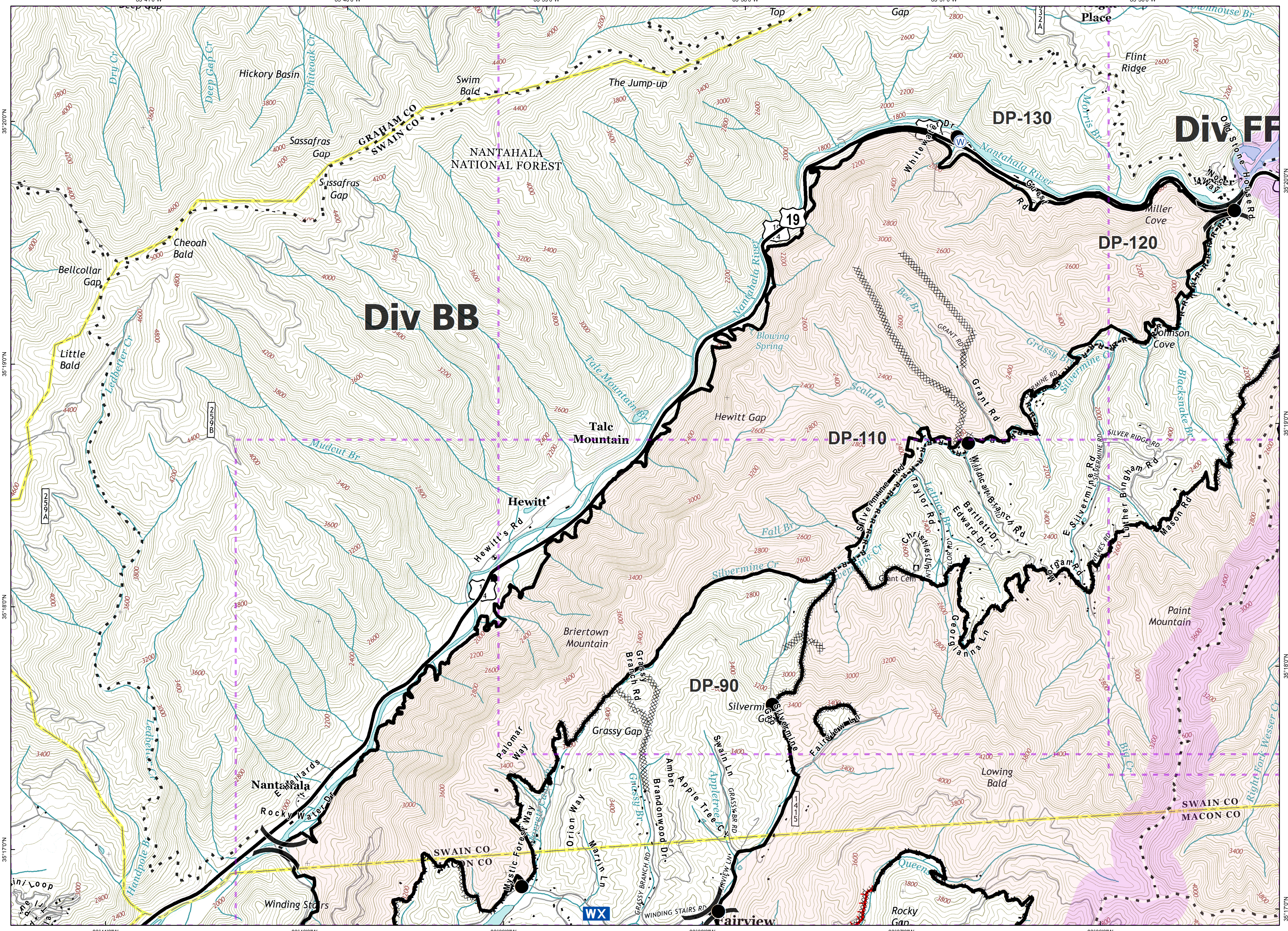
Index Map



Information shown is based on the best available data at the time of map production.

Latest Intel: 20161121 @ 1930

20161121 @ 2000
Map Datum: NAD83 Feet
Author: D. Jones, GISS



Document Name: ops_tellico_20161121_2000_ansi_d_land_NCNC160280_1122day