

# Branch III

## Div FF

## Div HH




**Tellico Fire**

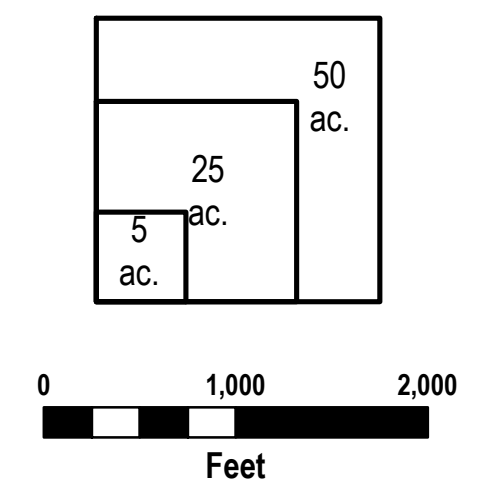
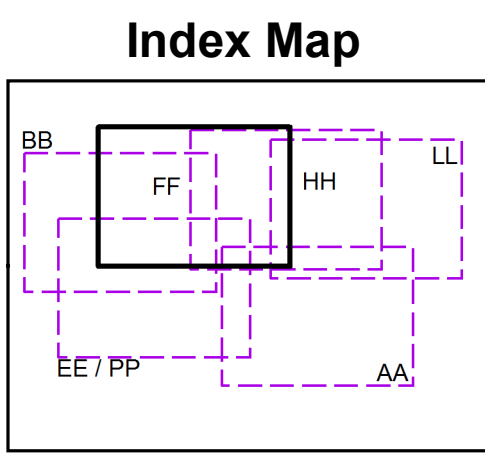
**Ops Map**

**Div FF**

11/22/2016  
Day Shift



- Branch
- Division
- Uncontrolled Fire Edge
- Completed Dozer Line
- Completed Line
- Hand Line
- Road as Completed Line
- Drop Point
- Water Source
- Mobile Weather Unit
- Trail
- Trail of Tears
- Structure



Information shown is based on the best available data at the time of map production.  
Latest Intel: 20161121 @ 1930

Document Name: ops\_tellico\_20161121\_2000\_ansi\_d\_land\_NCNC160280\_1122day