




Briefing Map

11/23/2016
Day Shift



Muskrat Fire

NC-NCS-160336

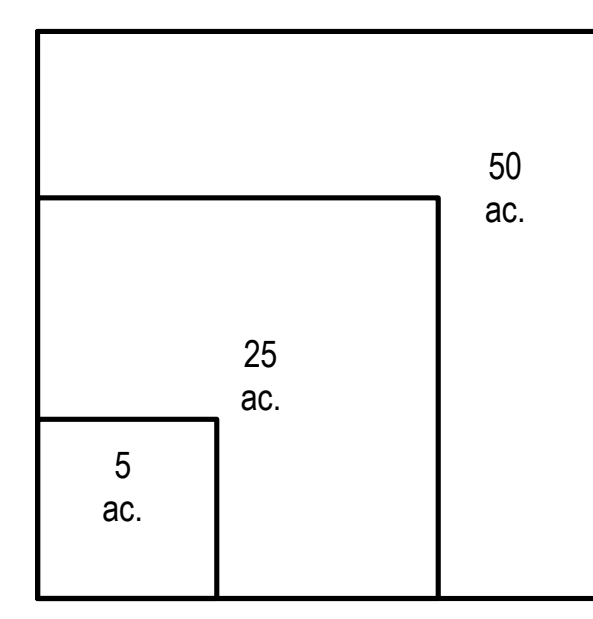
Approximate
Acres: 104

- Uncontrolled Fire Edge
- Completed Hand Line
- Completed Dozer Line
- Trail
- Geographic Feature/Creek
- Road as Completed Line
- Structure

To use a GeoPDF, install PDF Maps App by Avenza available for Apple, Android, & Windows mobile devices.



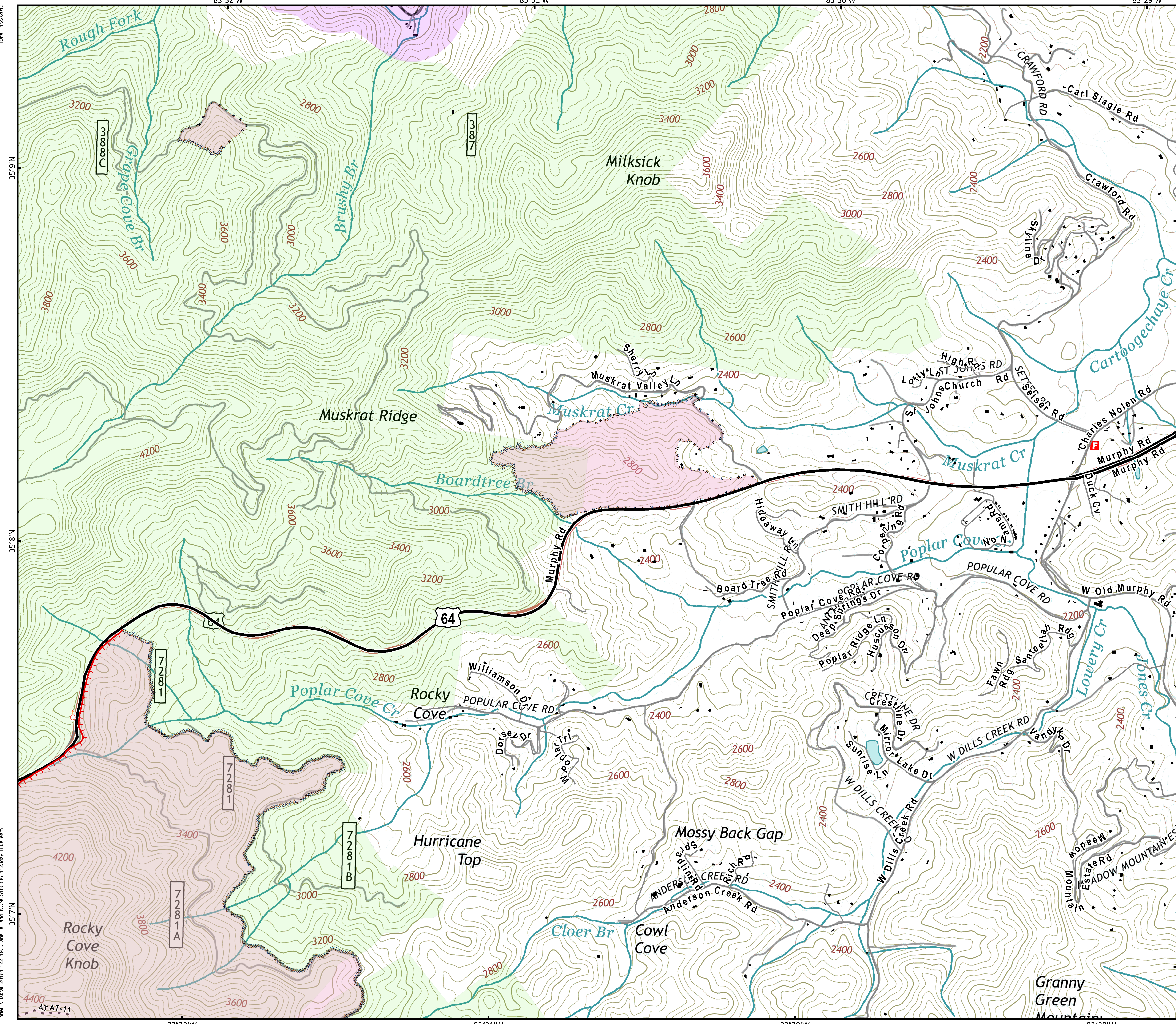
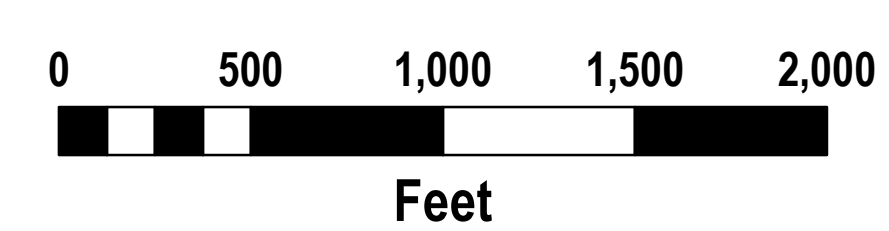
Download a GeoPDF



Information shown is based on the best available data at the time of map production.

Latest intel: 20161121@ 1949

20161122 @ 1930
Map Datum: NAD83 Feet
Author: L. Allen Smith, GIS



Date: 11/22/2016
Brief_Muskrat_20161122_1930_and_e_land_NCNC160336_1123day_BVW/eam