


Briefing Map

11/23/2016
Day Shift



Tellico Fire

NC-NCF-160280

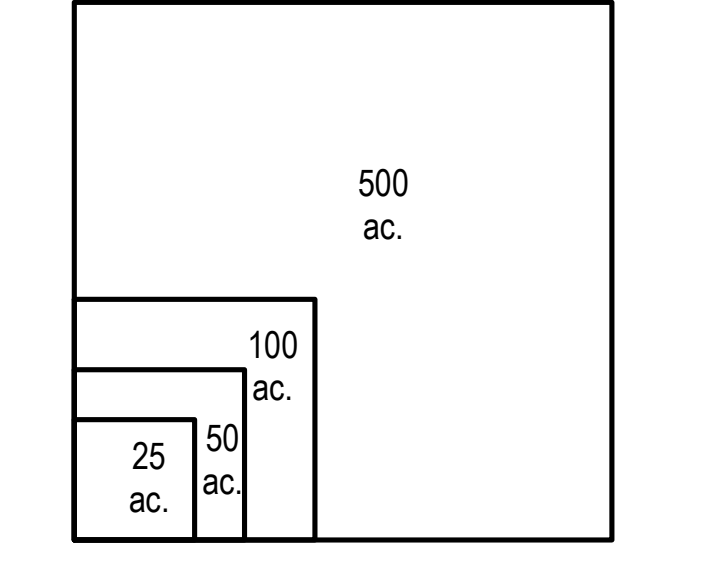
Approximate Acres:
13,874

- Division
- Uncontrolled Fire Edge
- Completed Dozer Line
- Completed Line
- Hand Line
- Road as Completed Line
- Planned Fire Line
- Proposed Dozer Line
- Mobile Weather Unit
- Drop Point
- Water Source
- Trail
- Trail of Tears
- Structure

To use a GeoPDF, install PDF Maps App by Avenza available for: Apple, Android, & Windows mobile devices.



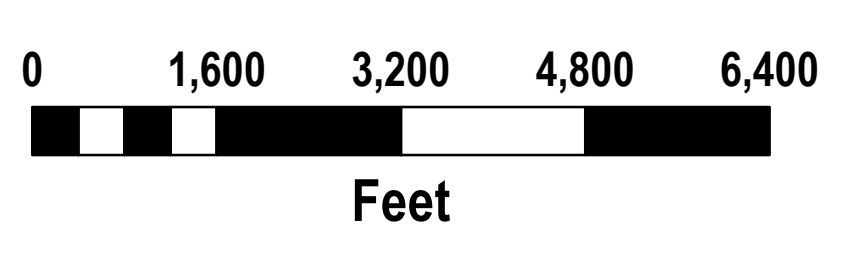
Download a GeoPDF



Information shown is based on the best available data at the time of map production.

Latest intel: 20161120 @ 1930

20161120 @ 2022
Map Datum: NAD83 Feet
Author: C. Vose, GISS



Date: 11/23/2016
Brief_Tellico_20161122_2050_ansi_0_land_NCNCNF160280_1123day