















Tellico Fire Div EE/PP

Ops Map

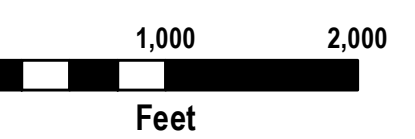
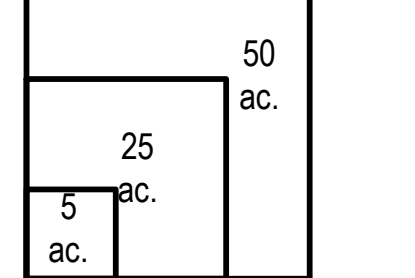
11/22/2016
Day Shift



-  Uncontrolled Fire Edge
-  Completed Dozer Line
-  Completed Line
-  Hand Line
-  Road as Completed Line
-  Structure
-  Drop Point
-  Water Source
-  Mobile Weather Unit
-  Trail
-  Trail of Tears
750 foot buffer - total width of 1,500 feet



Download a GeoPDF



Information shown is based on the best available data at the time of map production.

