


Date: 11/23/2016
Brief_Tellico_20161123_1650_ansi_0_land_NCNC160280_1124dby



Briefing Map

11/24/2016
Day Shift



Tellico Fire

NC-NCF-160280

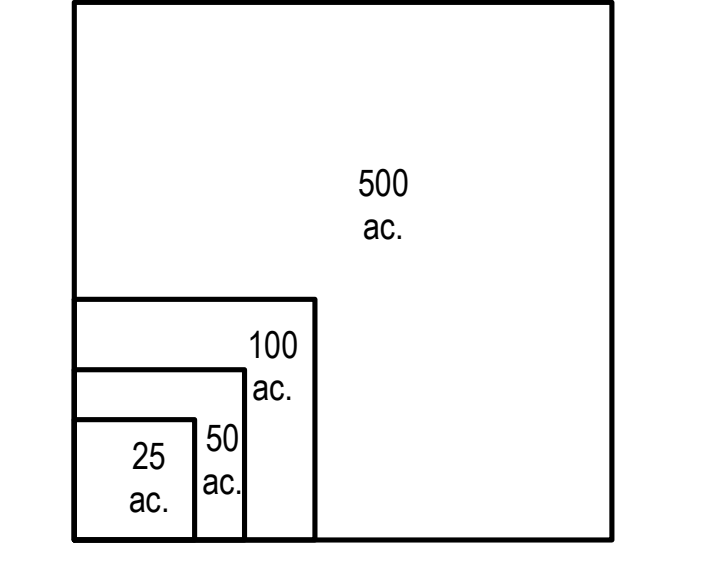
Approximate
Acres:
13,874

- Division
- Uncontrolled Fire Edge
- Completed Dozer Line
- Completed Line
- Hand Line
- Road as Completed Line
- Planned Fire Line
- Proposed Dozer Line
- Mobile Weather Unit
- Drop Point
- Water Source
- Trail
- Trail of Tears
- Structure

To use a GeoPDF, install PDF Maps App by Avenza available for: Apple, Android, & Windows mobile devices.



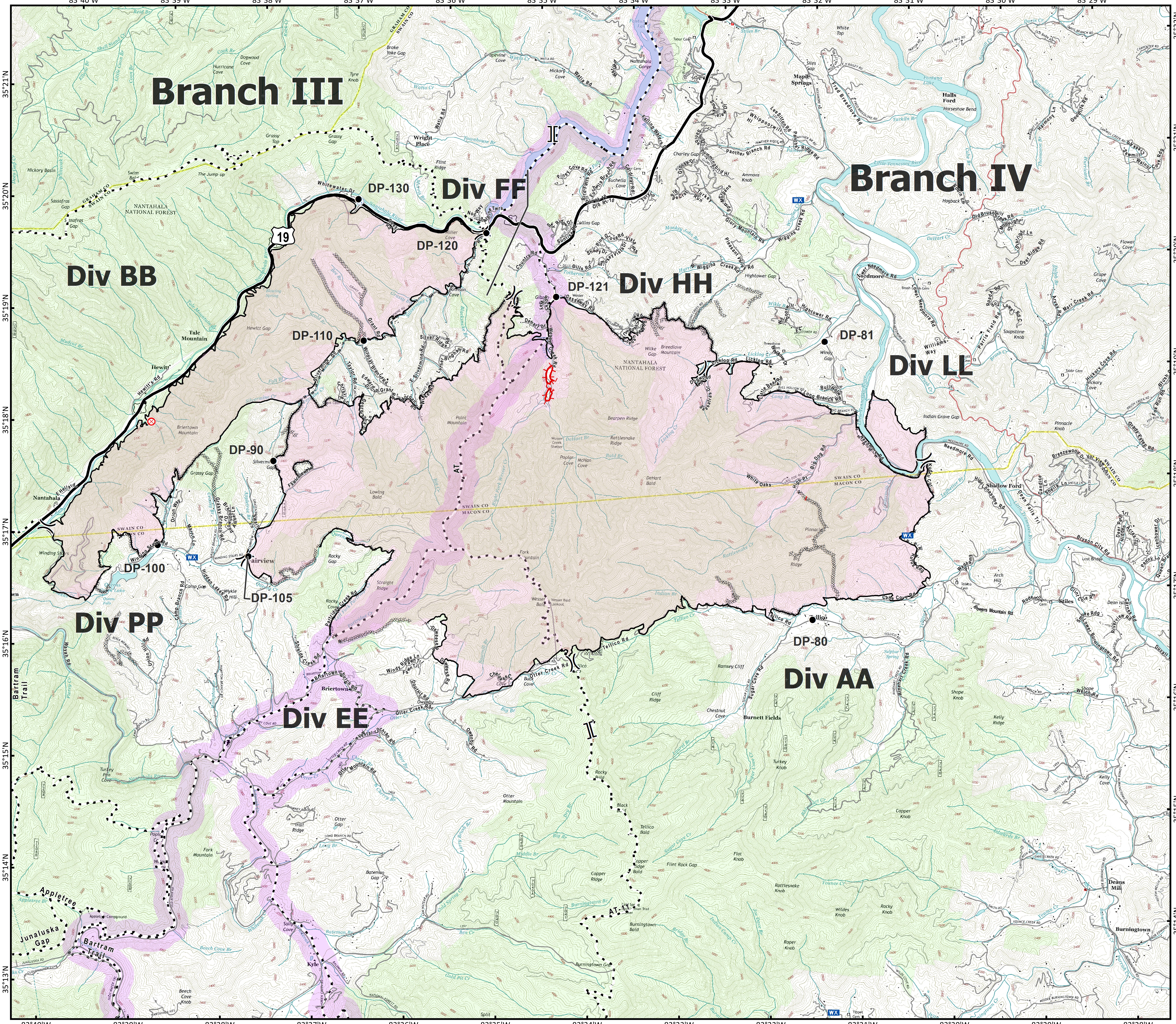
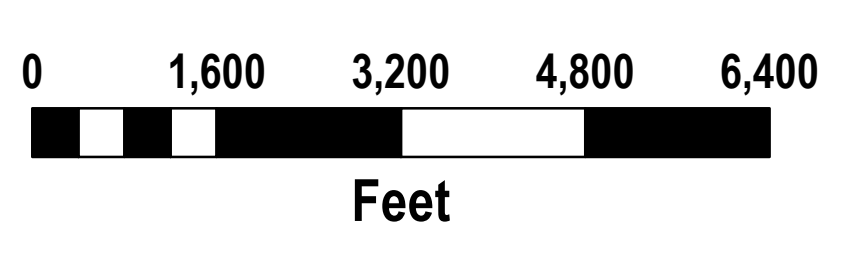
Download a GeoPDF



Information shown is based on the best available data at the time of map production.

Latest intel: 20161122 @ 2045

20161120 @ 2022
Map Datum: NAD83 Feet
Author: C. Vose, GISS



Branch III

Branch IV

Div BB

Div FF

Div HH

Div LL

Div PP

Div AA

Div EE

19

DP-90

DP-100

DP-105

DP-110

DP-120

DP-121

DP-81

DP-80

Appletree
Junaluska Gap
Bartram Trail

Deans Hill
Burningtown