




# Tellico Fire Div BB

## Ops Map

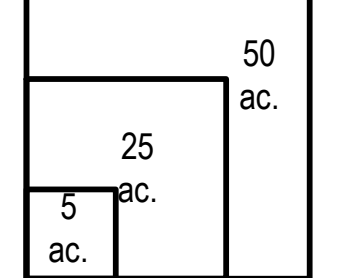
11/24/2016  
Day Shift



- Uncontrolled Fire Edge
- Completed Dozer Line
- Completed Line
- Hand Line
- Road as Completed Line
- Structure
- Drop Point
- Water Source
- Mobile Weather Unit
- Trail
- Trail of Tears  
750 foot buffer - total width of 1,500 feet

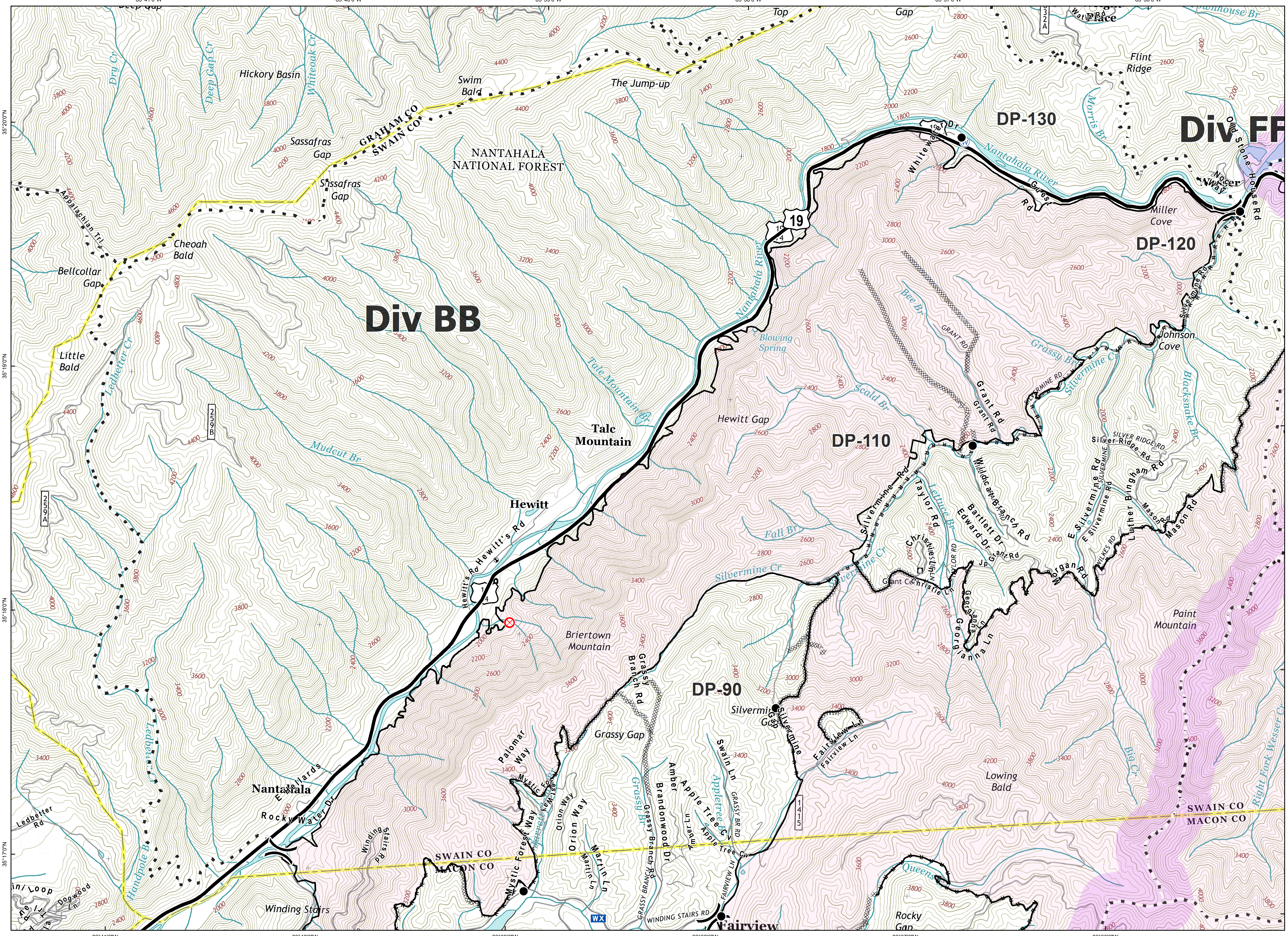


Download a GeoPDF



Information shown is based on the best available data at the time of map production.

M. Dodd, GIS  
Time: 8:58:30 PM  
Date: 11/23/2016  
Datum: North American 1983



Document Name: ops\_tellicoMultipage\_ans1\_d\_land\_