




**Tellico Fire**  
**Div**  
**EE/PP**  
**Ops Map**

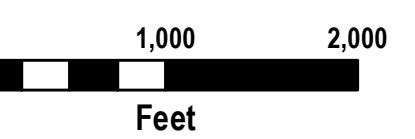
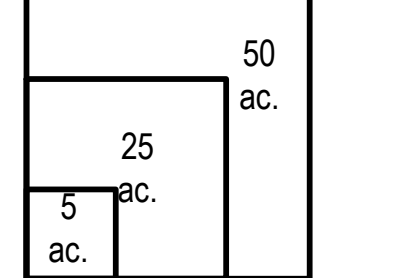
11/24/2016  
 Day Shift



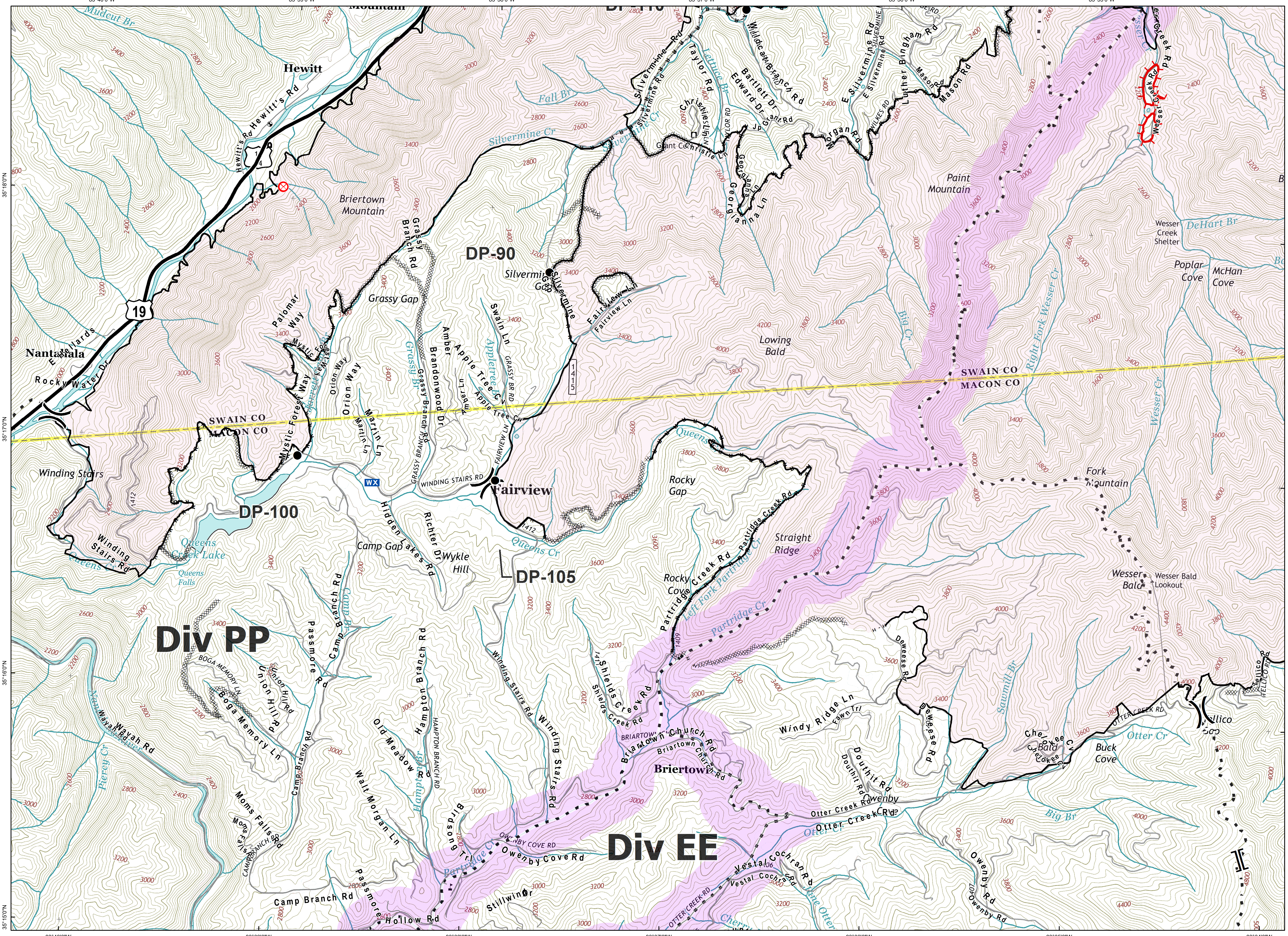
- Uncontrolled Fire Edge
  - Completed Dozer Line
  - Completed Line
  - Hand Line
  - Road as Completed Line
  - Structure
  - Drop Point
  - Water Source
  - Mobile Weather Unit
  - Trail
  - Trail of Tears
- 750 foot buffer - total width of 1,500 feet



Download a GeoPDF



Information shown is based on the best available data at the time of map production.



Document Name: ops\_tellicoMultipage\_ansi\_d\_land\_