


Nantahala National Forest

Fall 2016 Fires

11/25/2016
Day Shift



Download a GeoPDF



11/24/2016 7:33:10 PM
NC StatePlane NAD83 Feet
C. Roberts, GISS

Sources: Esri, DeLorme, USGS, NPS



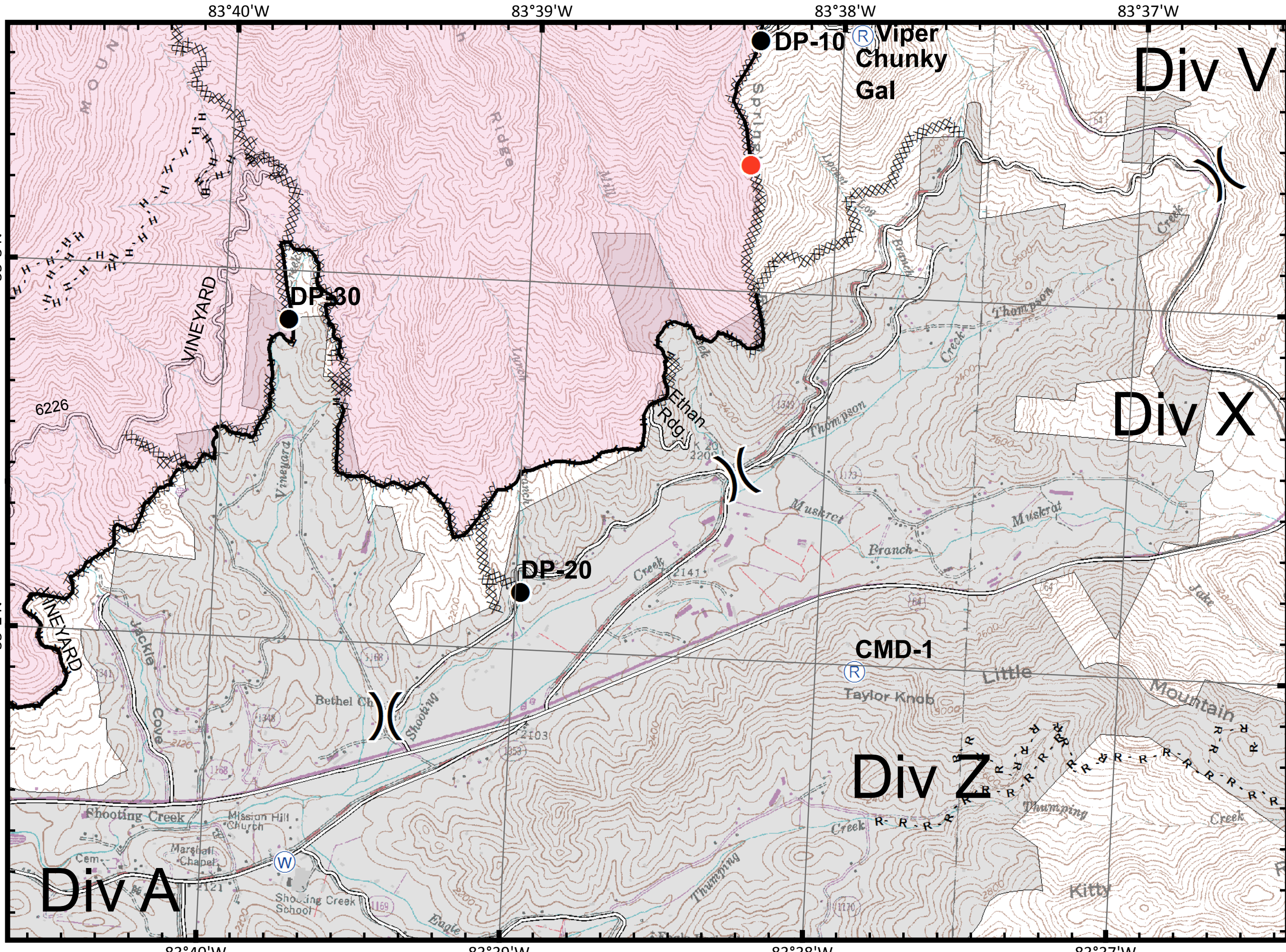
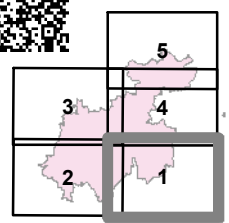
Boteler Fire

NC-NCF-160247
IAP Tile Div X/Z

11/25/2016
Day Shift

- Drop Point
- Helispot
- Hot Spot
- WX Mobile Weather Unit
- Ⓡ Repeater
- Ⓢ Water Source
- ⌋ Division Break

- ▬ Uncontrolled Fire Edge
- ▬ Completed Line
- R - Road as Completed Line
- ⊗ Completed Dozer Line
- H - Hand Line



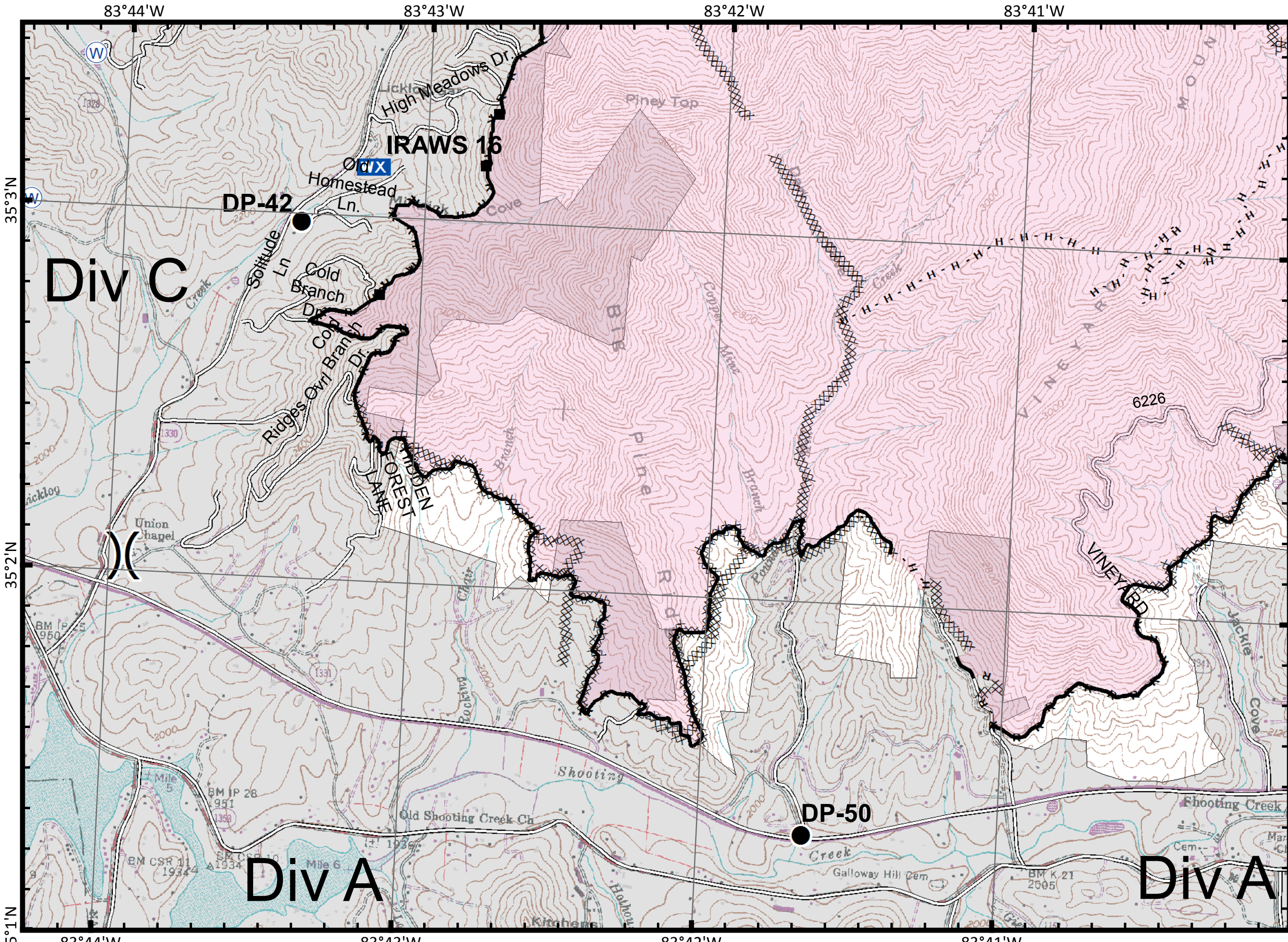
IAP_Boteler_Bx11_land_20161124_2029_NCNCF160247_20161125day



Boteler Fire

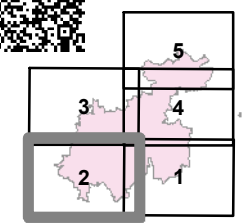
NC-NCF-160247
IAP Tile Div A/C

11/25/2016
Day Shift



- Drop Point
- Helispot
- Hot Spot
- Mobile Weather Unit
- Repeater
- Water Source
- Division Break

- Uncontrolled Fire Edge
- Completed Line
- Road as Completed Line
- Completed Dozer Line
- Hand Line



IAP_Boteler_Bx11_land_20161124_2029_NCNCF160247_20161125day



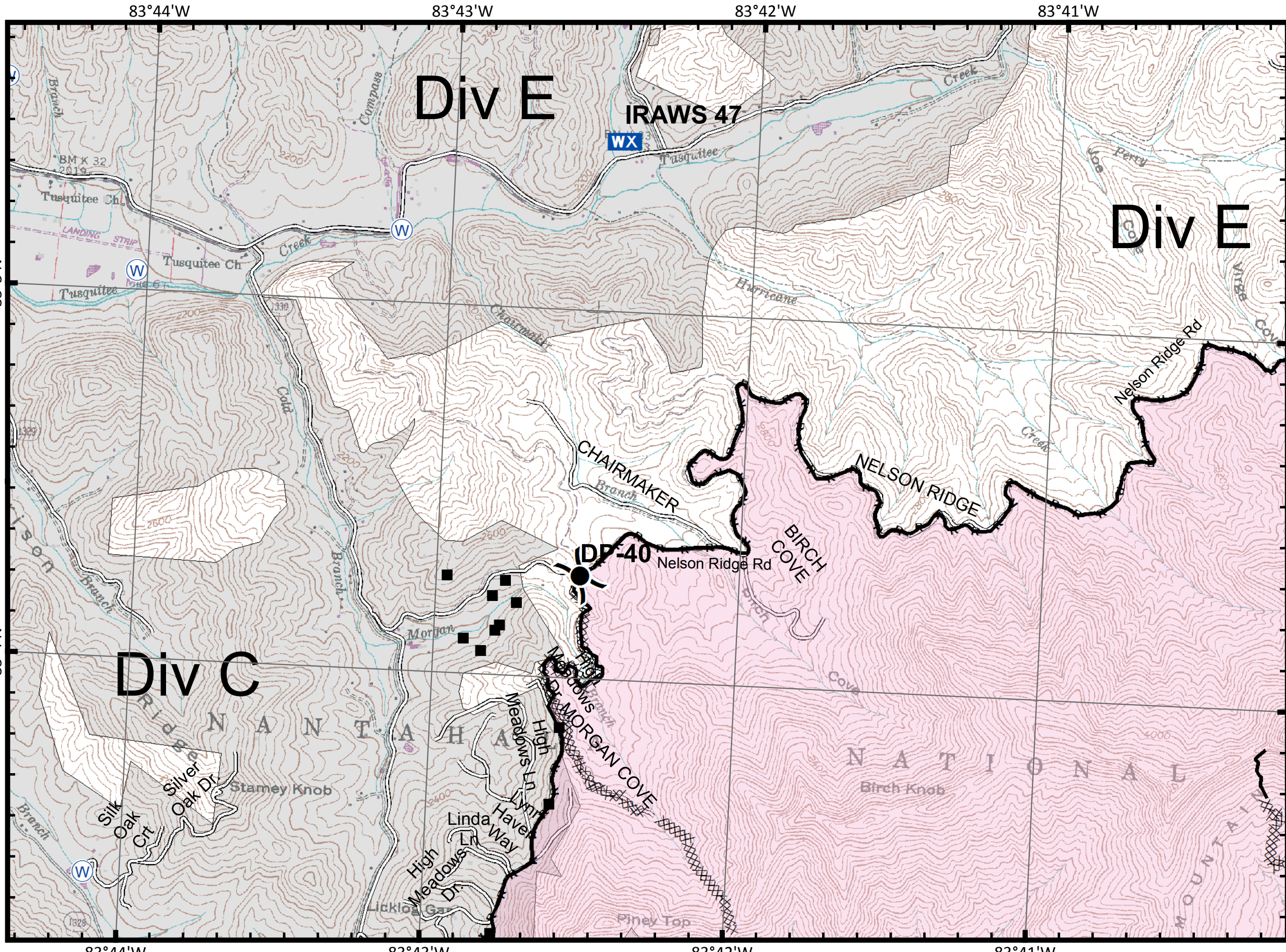
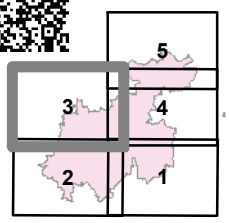
Boteler Fire

NC-NCF-160247
IAP Tile Div C/E

11/25/2016
Day Shift

- Drop Point
- Helispot
- Hot Spot
- Mobile Weather Unit
- Repeater
- Water Source
- Division Break

- Uncontrolled Fire Edge
- Completed Line
- R - Road as Completed Line
- Completed Dozer Line
- H - Hand Line



83°44'W 83°43'W 83°42'W 83°41'W

35°5'N

35°5'N

35°4'N

35°4'N

83°44'W 83°43'W 83°42'W 83°41'W

IAP_Boteler_8x11_land_20161124_2029_NCNC160247_20161125day



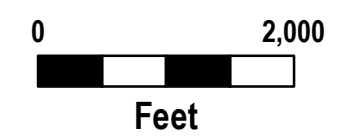
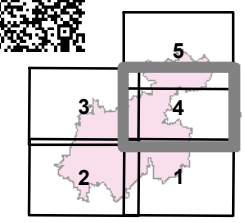
Boteler Fire

NC-NCF-160247
IAP Tile Div J/V

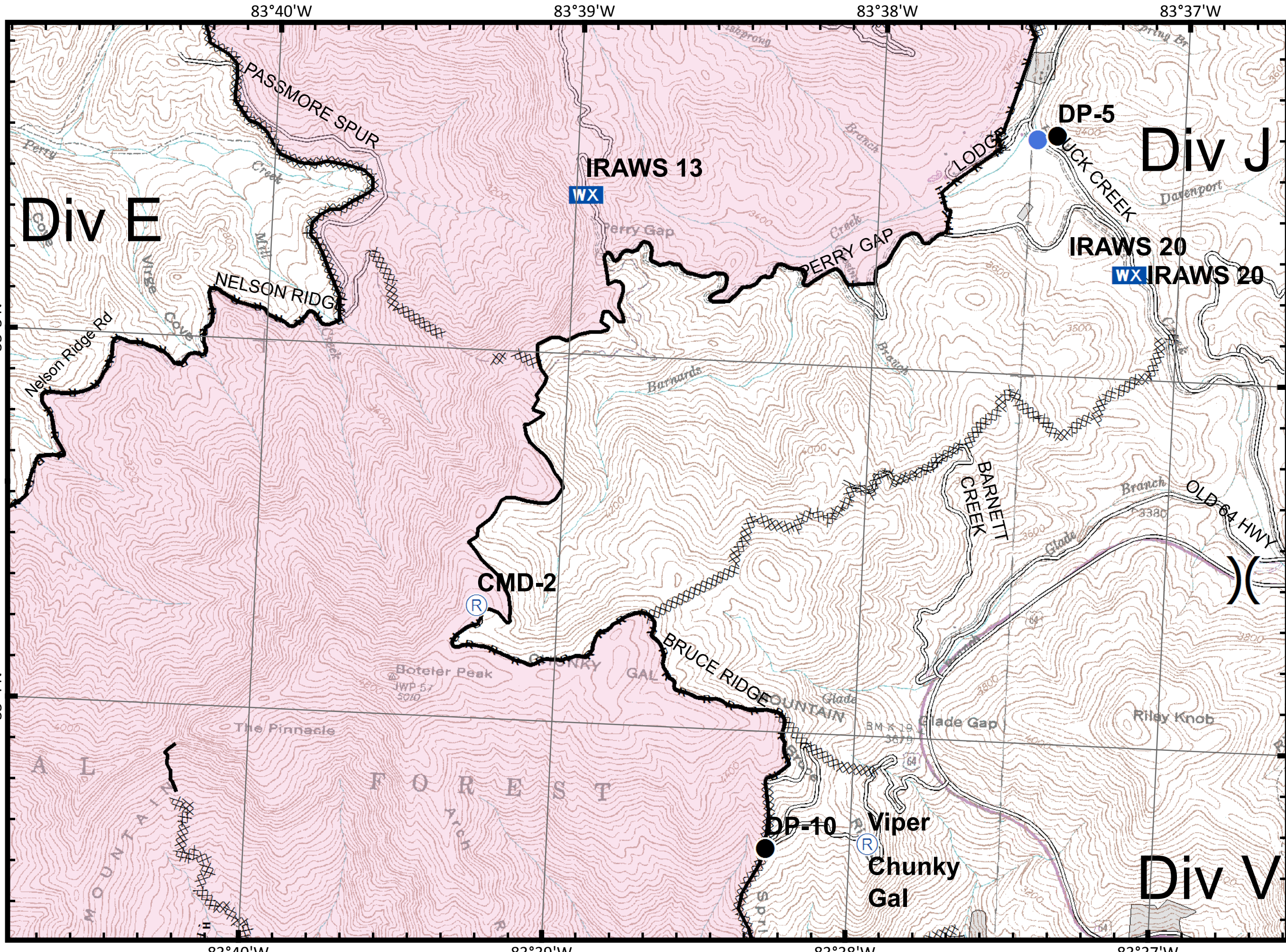
11/25/2016
Day Shift

- Drop Point
- Helispot
- Hot Spot
- WX Mobile Weather Unit
- Ⓡ Repeater
- Ⓢ Water Source
-)) Division Break

- ▬ Uncontrolled Fire Edge
- ▬ Completed Line
- R - Road as Completed Line
- ⊗ Completed Dozer Line
- H - Hand Line



11/24/2016 8:39:08 PM
NC StatePlane NAD83 Feet
D. Paris, GISS(T)



IAP_Boteler_6x11_land_20161124_2029_NCNCF160247_20161125day



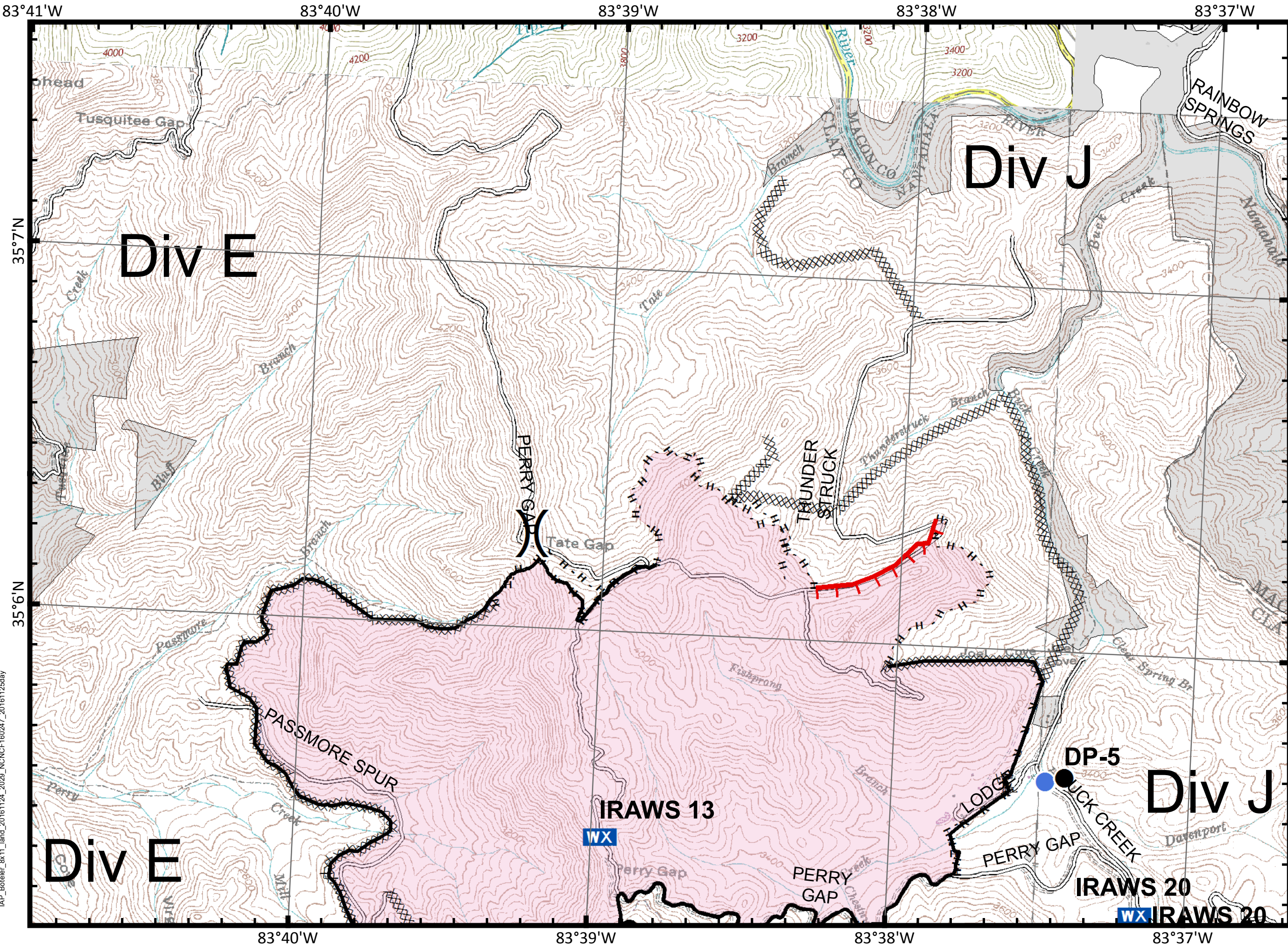
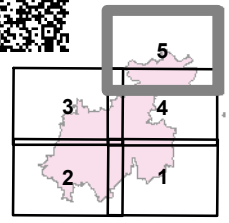
Boteler Fire

NC-NCF-160247
IAP Tile Div E/J

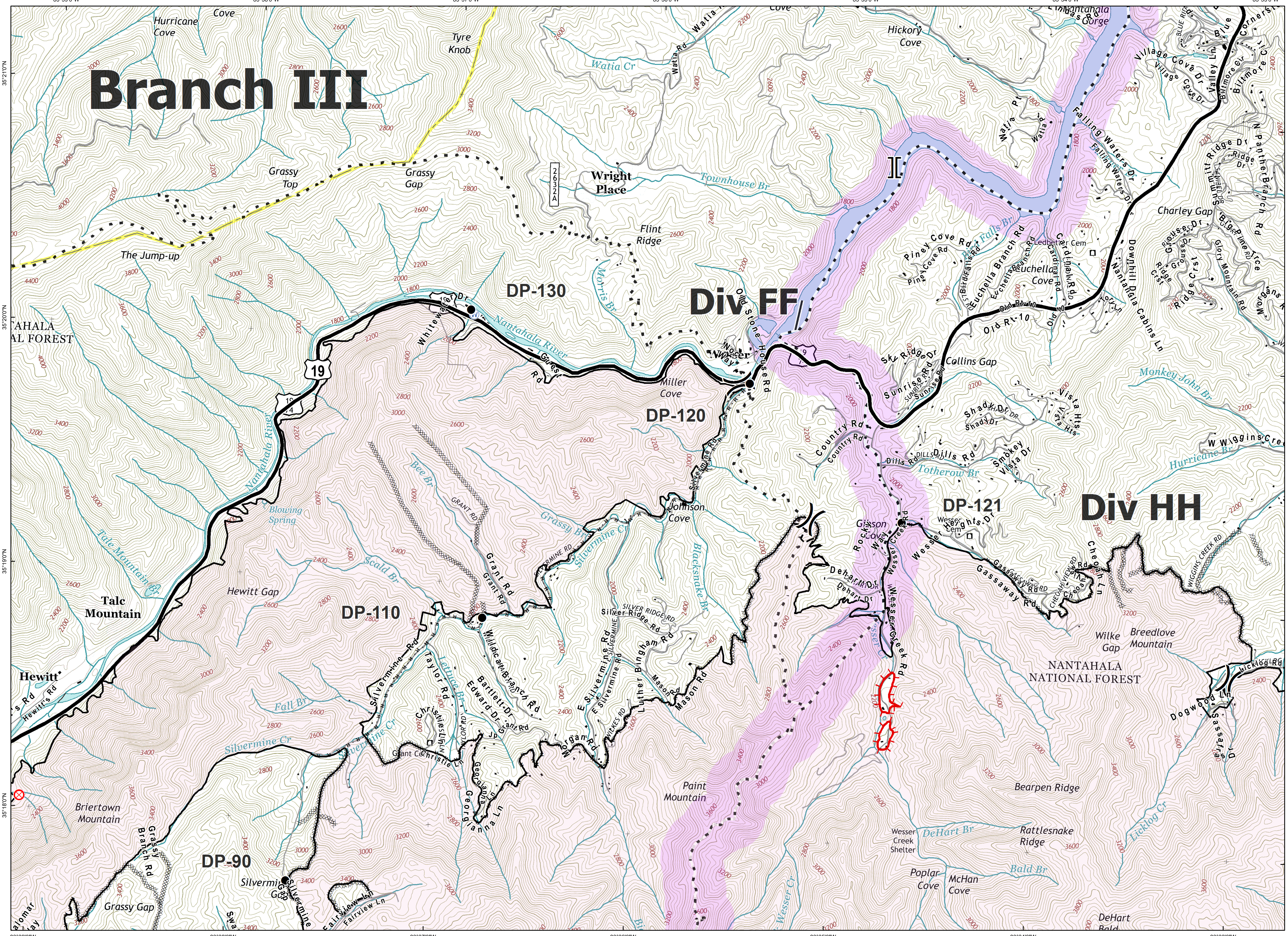
11/25/2016
Day Shift

- Drop Point
- Helispot
- Hot Spot
- WX Mobile Weather Unit
- Ⓡ Repeater
- Ⓢ Water Source
- ⌋ Division Break

- ▬ Uncontrolled Fire Edge
- ▬ Completed Line
- R - Road as Completed Line
- ⊗ Completed Dozer Line
- H - Hand Line














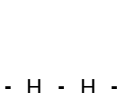



IAP_Boteler_8x11_land_20161124_2029_NCNC160247_20161125day



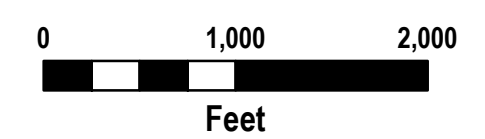
**Tellico
Fire
IAP Tiles
Div FF**

11/25/2016
Day Shift

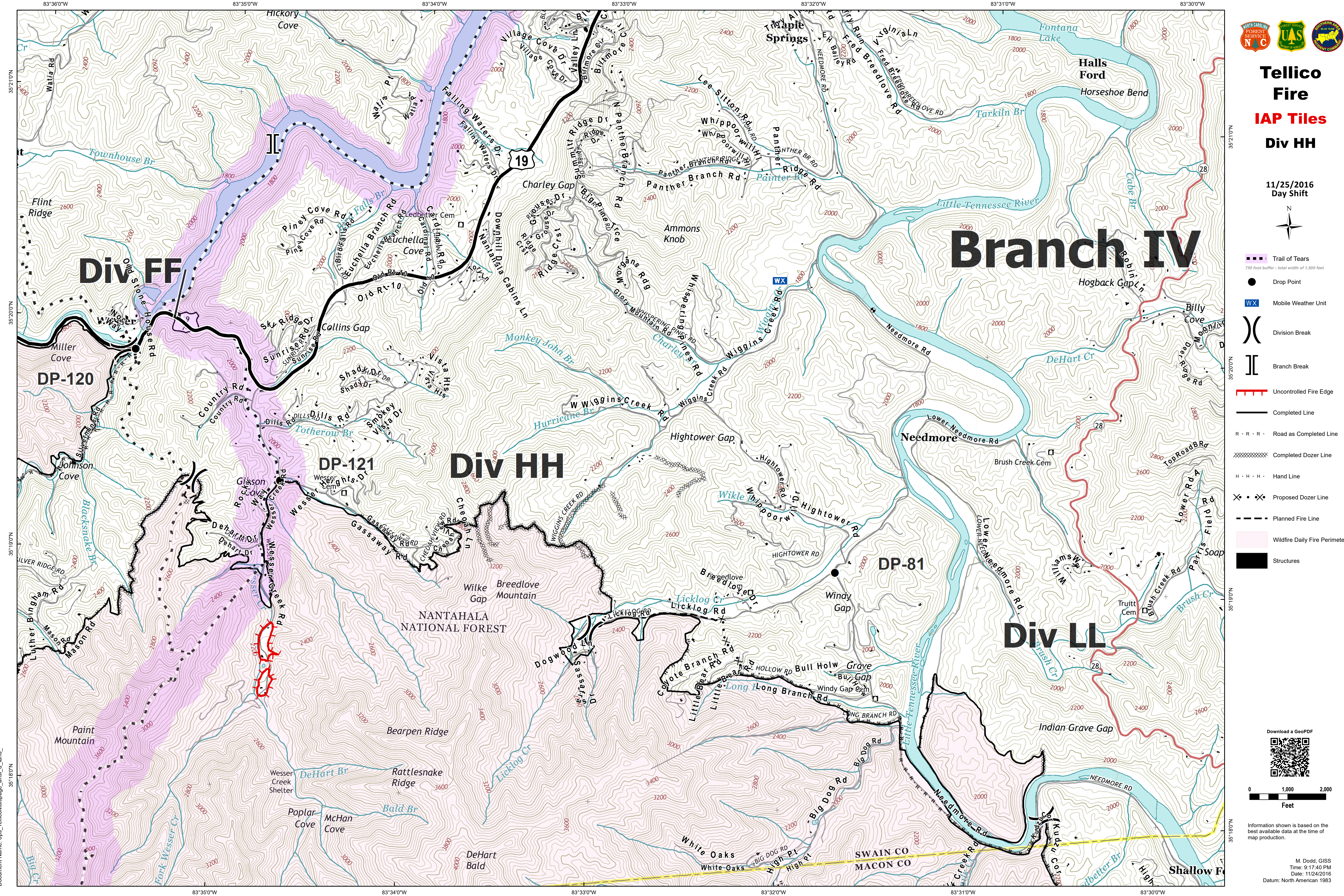


-  Trail of Tears
750 foot buffer - total width of 1,500 feet
-  Drop Point
-  Fire Origin
-  Water Source
-  Division Break
-  Branch Break
-  Uncontrolled Fire Edge
-  Completed Line
-  Road as Completed Line
-  Completed Dozer Line
-  Hand Line
-  Planned Fire Line
-  Wildfire Daily Fire Perimeter
-  Structures

Download a GeoPDF



Information shown is based on the best available data at the time of map production.





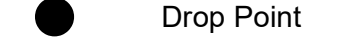
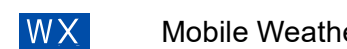




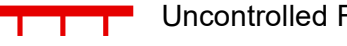
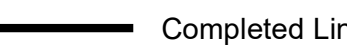




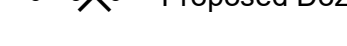
Tellico Fire

IAP Tiles

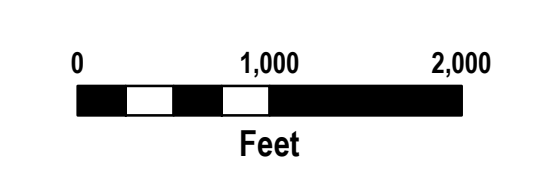
Div HH

11/25/2016
Day Shift



-  Trail of Tears
750 foot buffer - total width of 1,500 feet
-  Drop Point
-  Mobile Weather Unit
-  Division Break
-  Branch Break
-  Uncontrolled Fire Edge
-  Completed Line
-  Road as Completed Line
-  Completed Dozer Line
-  Hand Line
-  Proposed Dozer Line
-  Planned Fire Line
-  Wildfire Daily Fire Perimeter
-  Structures

Download a GeoPDF




Information shown is based on the best available data at the time of map production.














Document Name: ops_tellicoMultipage_ans1_d_land_



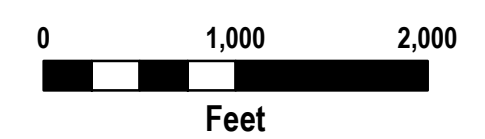
Tellico Fire IAP Tiles Div BB

11/25/2016
Day Shift



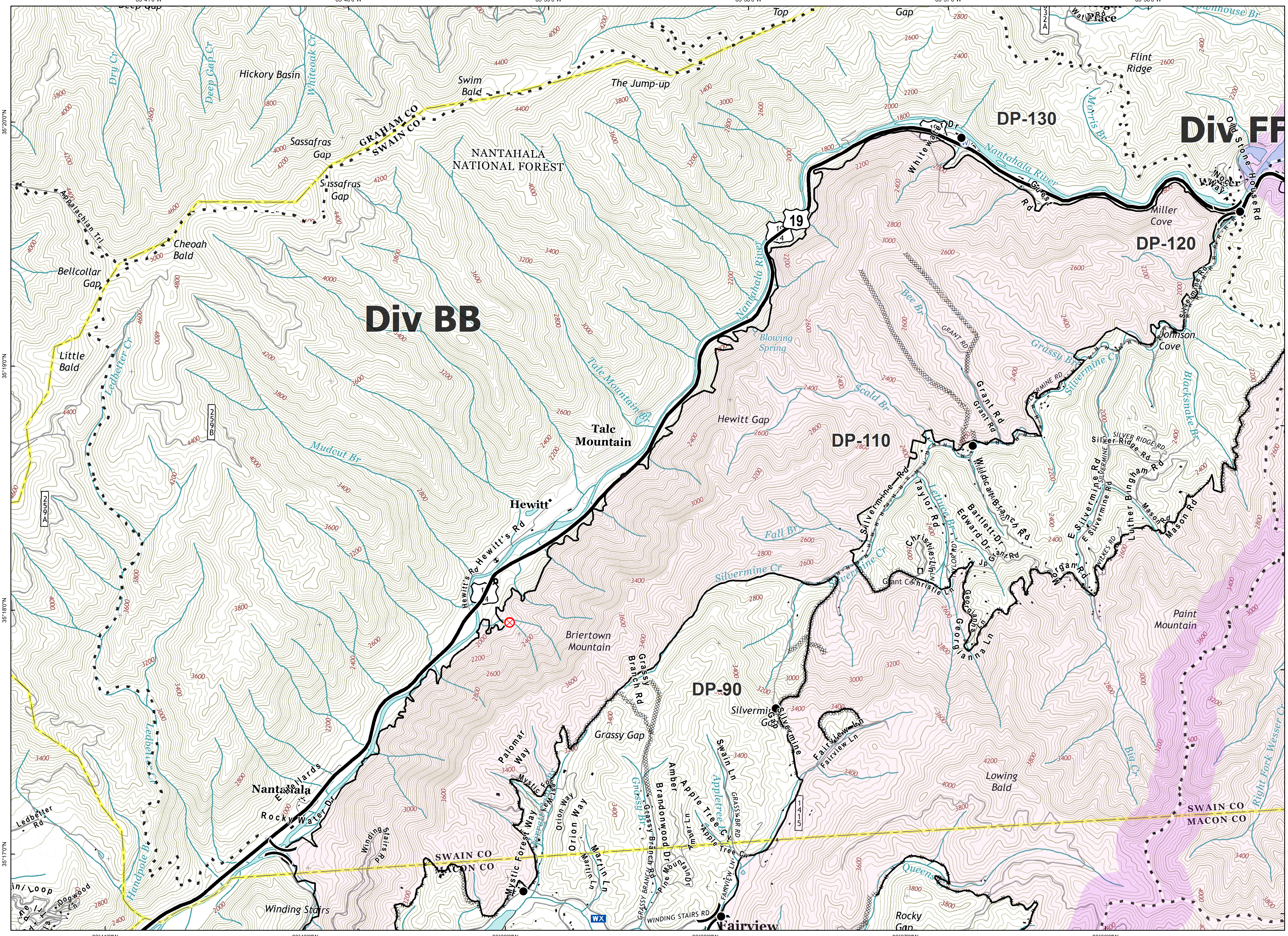
-  Trail of Tears
750 foot buffer - total width of 1,500 feet
-  Drop Point
-  Fire Origin
-  Mobile Weather Unit
-  Water Source
-  Division Break
-  Completed Line
-  Road as Completed Line
-  Completed Dozer Line
-  Hand Line
-  Planned Fire Line
-  Wildfire Daily Fire Perimeter
-  Structures

Download a GeoPDF

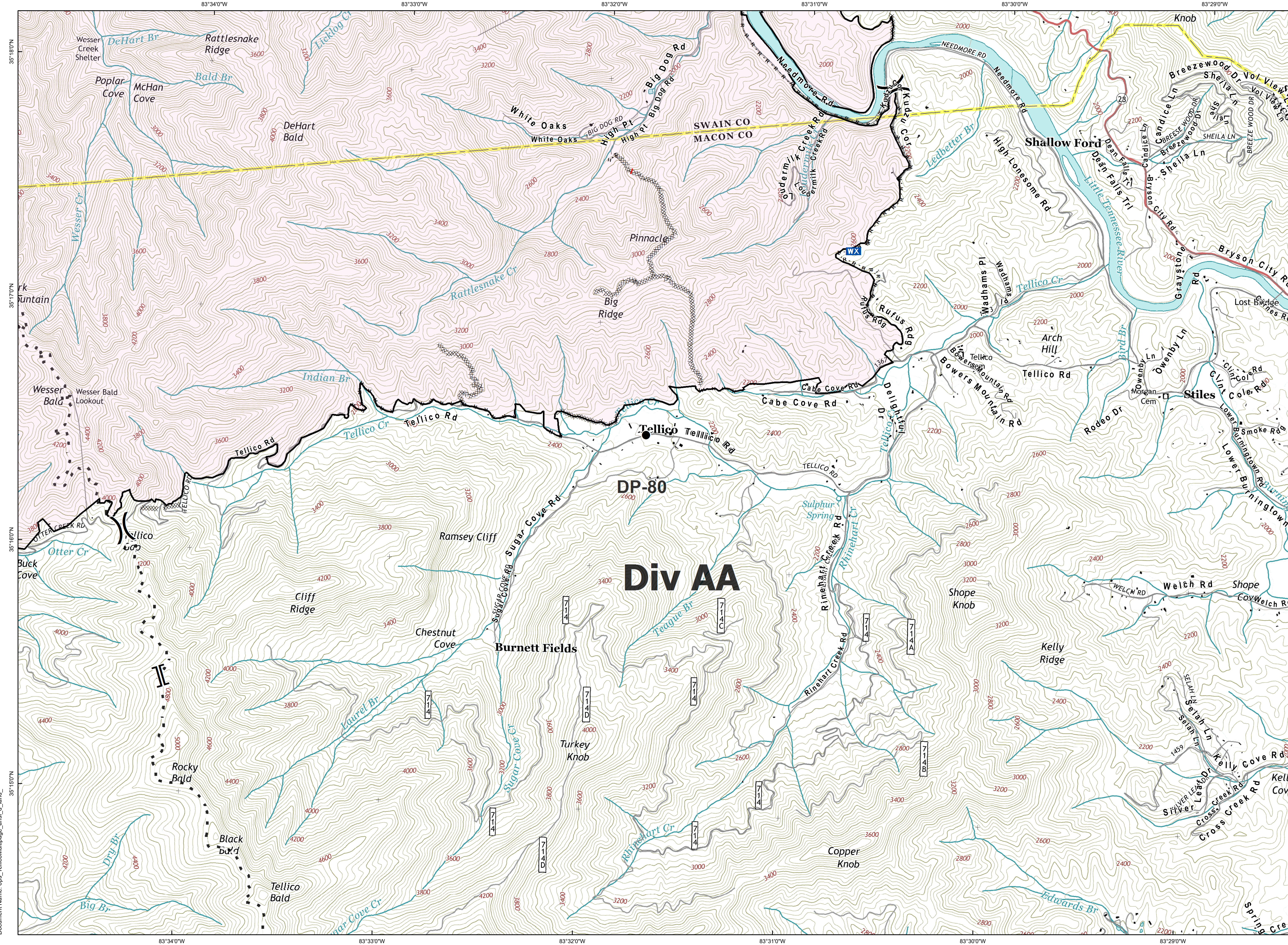


Information shown is based on the best available data at the time of map production.

M. Dodd, GIS
Time: 9:18:20 PM
Date: 11/24/2016
Datum: North American 1983



Document Name: ops_tellicoMultipage_ans1_d_land_







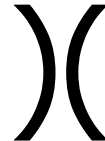





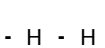


Tellico Fire

IAP Tiles

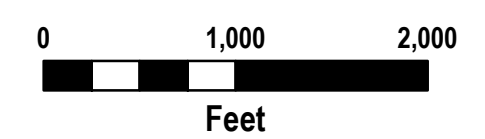
Div AA

11/25/2016
Day Shift



-  Trail of Tears
750 foot buffer - total width of 1,500 feet
-  Drop Point
-  Mobile Weather Unit
-  Division Break
-  Branch Break
-  Uncontrolled Fire Edge
-  Completed Line
-  Road as Completed Line
-  Completed Dozer Line
-  Hand Line
-  Wildfire Daily Fire Perimeter
-  Structures

Download a GeoPDF



Information shown is based on the best available data at the time of map production.

Document Name: ops_tellicoMultipage_ans1_d_land











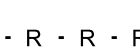





Tellico Fire

IAP Tiles

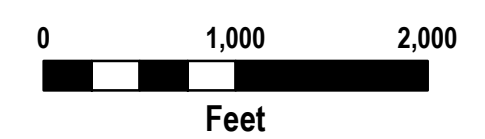
Div EE / Div PP

11/25/2016
Day Shift

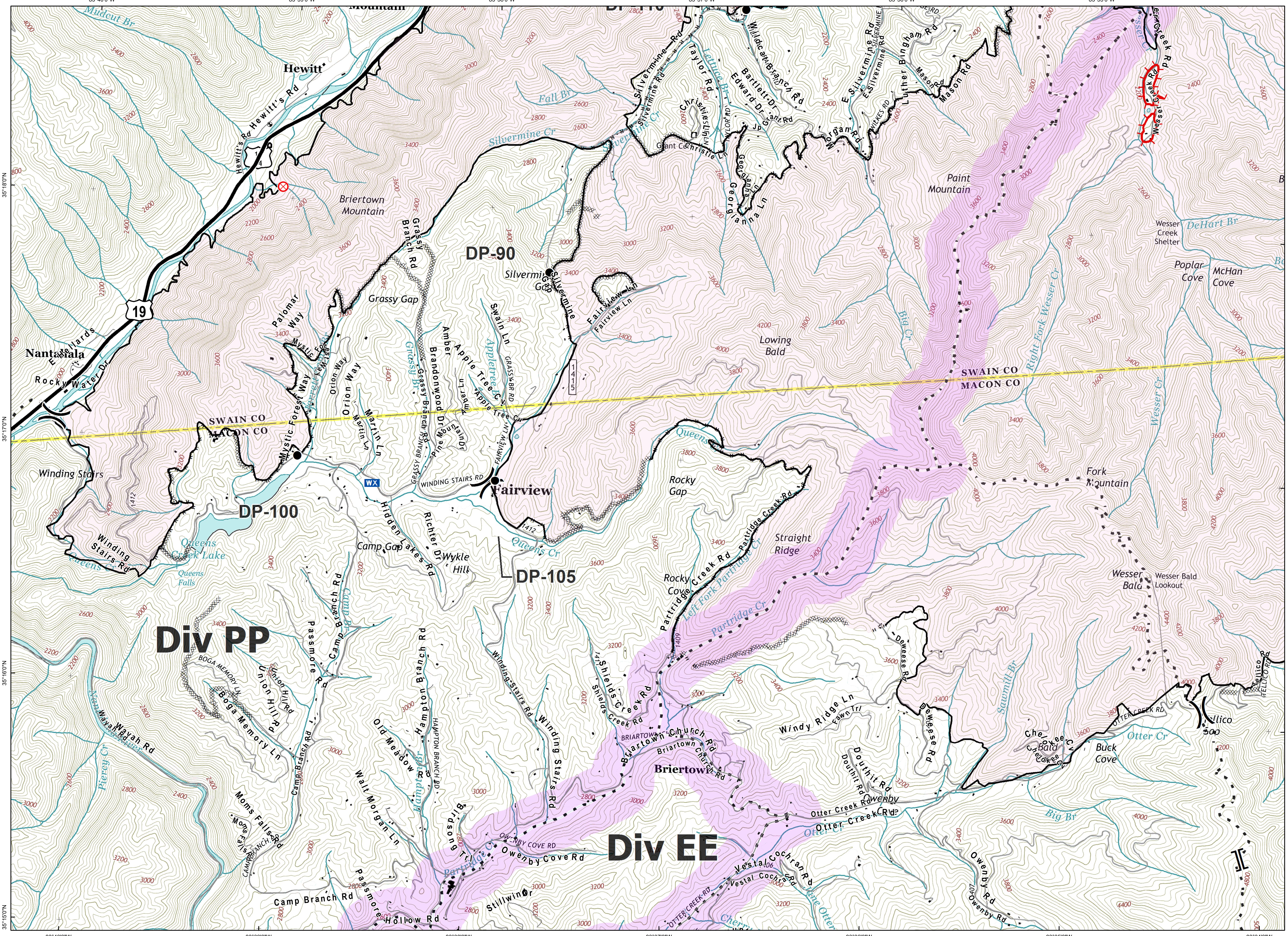


-  Trail of Tears
750 foot buffer - total width of 1,500 feet
-  Drop Point
-  Fire Origin
-  Mobile Weather Unit
-  Division Break
-  Branch Break
-  Uncontrolled Fire Edge
-  Completed Line
-  R · R · R · R Road as Completed Line
-  Completed Dozer Line
-  H · H · H · H Hand Line
-  Wildfire Daily Fire Perimeter
-  Structures

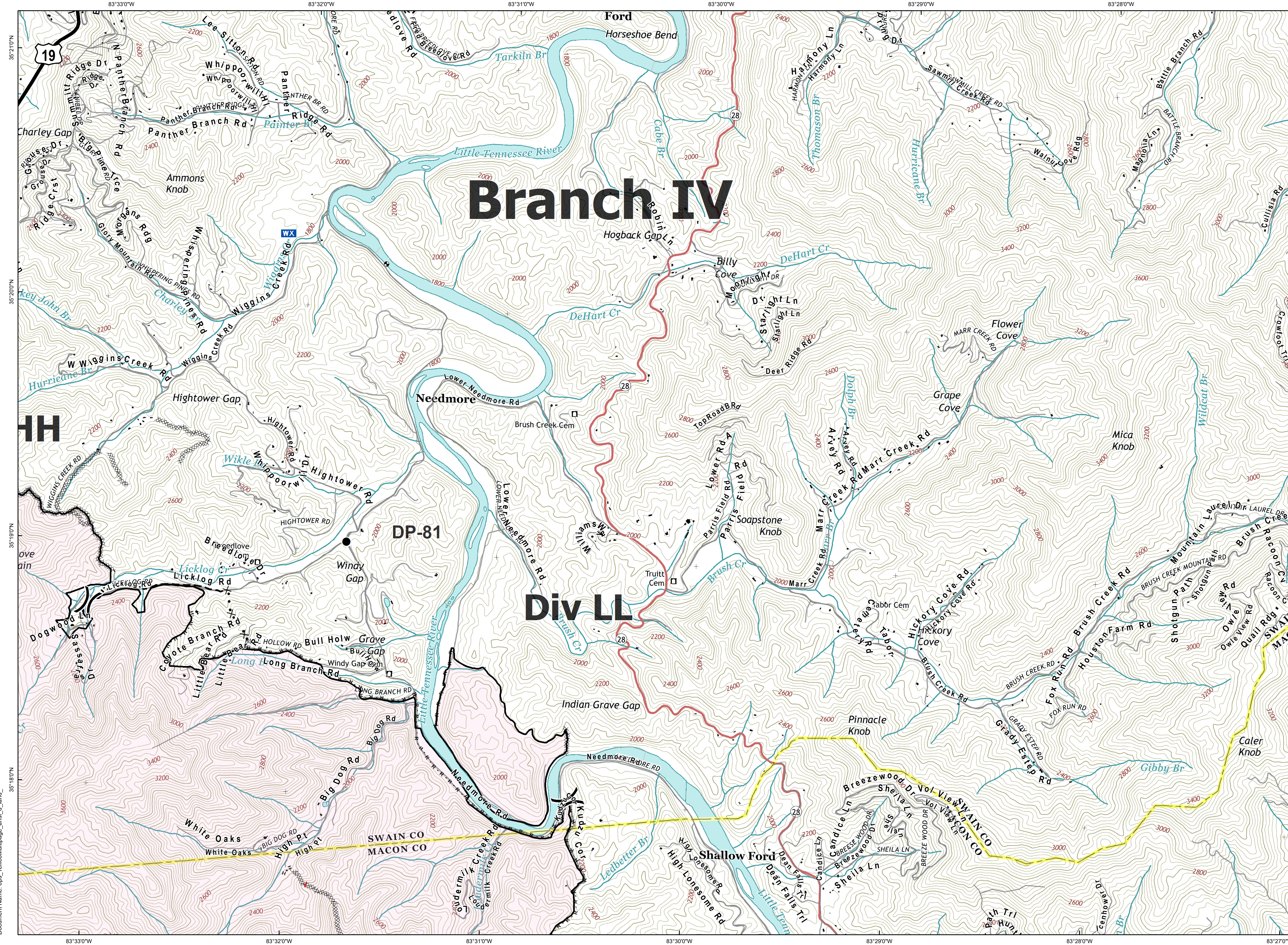
Download a GeoPDF



Information shown is based on the best available data at the time of map production.







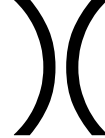




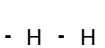




Document Name: ops_tellicoMultipage_ans1_d_land_



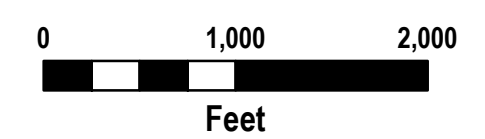
**Tellico
Fire
IAP Tiles
Div LL**

11/25/2016
Day Shift

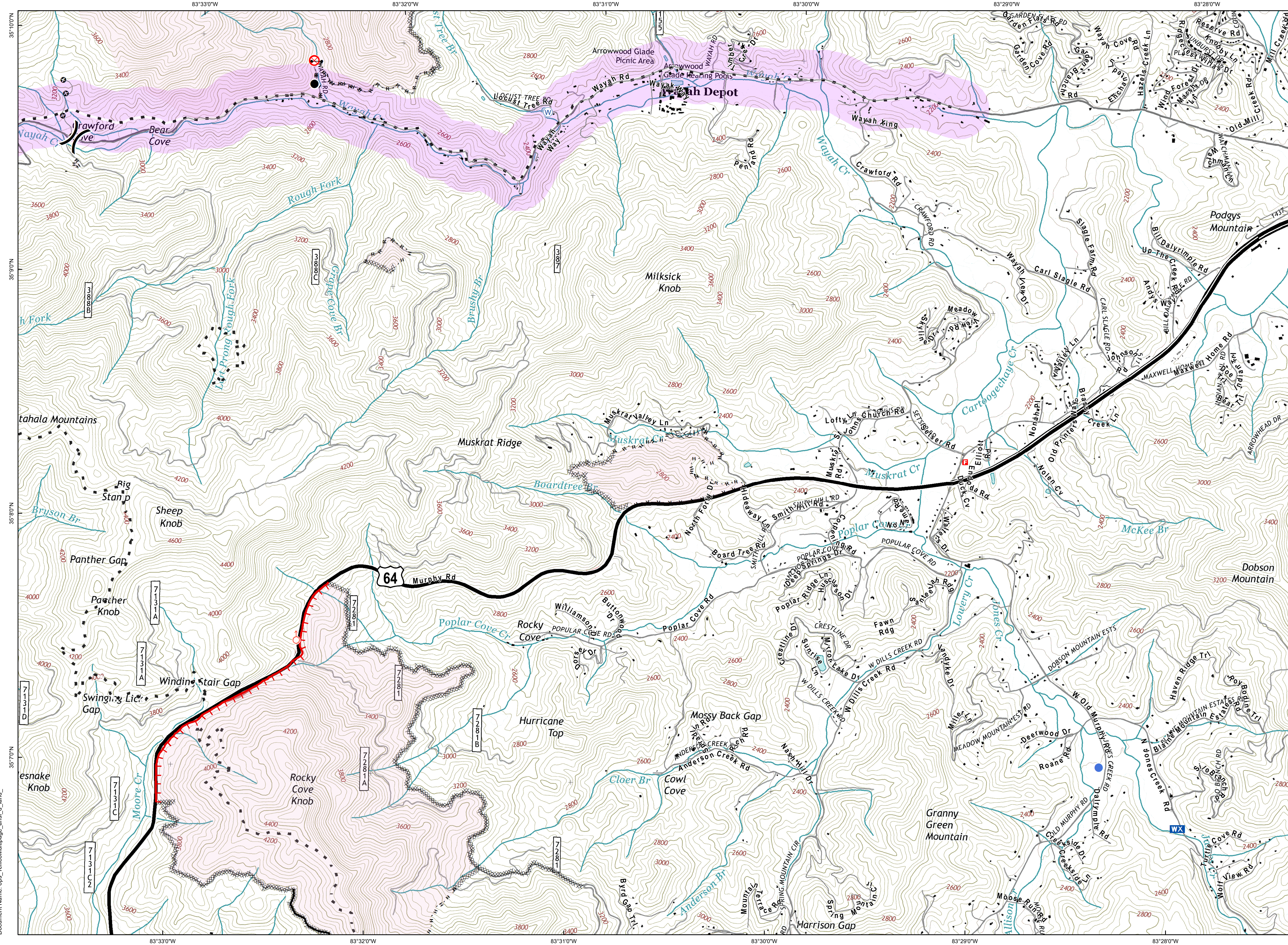


-  Trail of Tears
750 foot buffer - total width of 1,500 feet
-  Drop Point
-  Mobile Weather Unit
-  Division Break
-  Uncontrolled Fire Edge
-  Completed Line
-  Road as Completed Line
-  Completed Dozer Line
-  Hand Line
-  Proposed Dozer Line
-  Planned Fire Line
-  Wildfire Daily Fire Perimeter
-  Structures

Download a GeoPDF




Information shown is based on the best available data at the time of map production.



Muskrat Fire

IAP Tiles

11/25/2016
Day Shift



- Trail of Tears
750 foot buffer - total width of 1,500 feet
- Drop Point
- Fire Origin
- Gate
- Helispot
- Mobile Weather Unit
- Spot Fire
- Water Source
- Division Break
- Uncontrolled Fire Edge
- Completed Line
- R · R · R Road as Completed Line
- Completed Dozer Line
- H · H · H Hand Line
- (XXXXX) Ridge/Geographic Feature
- Other
- Wildfire Daily Fire Perimeter
- Structures

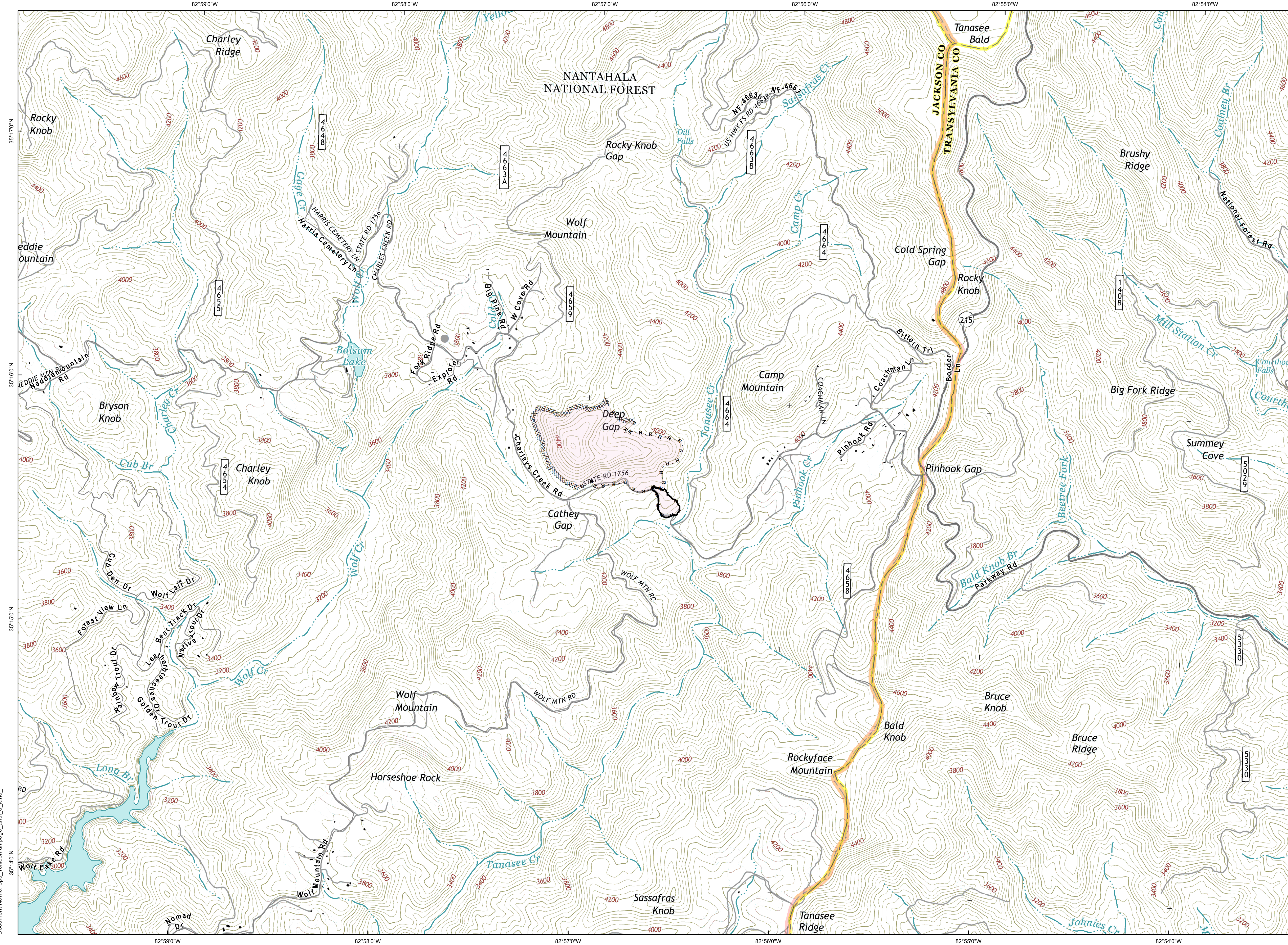
Download a GeoPDF

0 1,000 2,000
Feet

Information shown is based on the best available data at the time of map production.

M. Dodd, GISSS
 Date: 11/24/2016
 Datum: North American 1983


Document Name: ops_tellicaMultipage_ans1_d_land



Cathy Gap

IAP Tiles

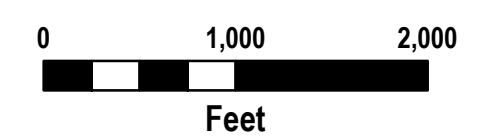
11/25/2016
Day Shift



Trail of Tears
750 foot buffer - total width of 1,500 feet

- Other
- Completed Line
- R · R · R · R Road as Completed Line
- XXXXXXXXXX Completed Dozer Line
- H · H · H · H Hand Line
- Wildfire Daily Fire Perimeter
- Structures

Download a GeoPDF



Information shown is based on the best available data at the time of map production.

M. Dodd, GISS
Time: 9:21:21 PM
Date: 11/24/2016
Datum: North American 1983

Document Name: ops_tellicoMultipage_ans1_d_land_