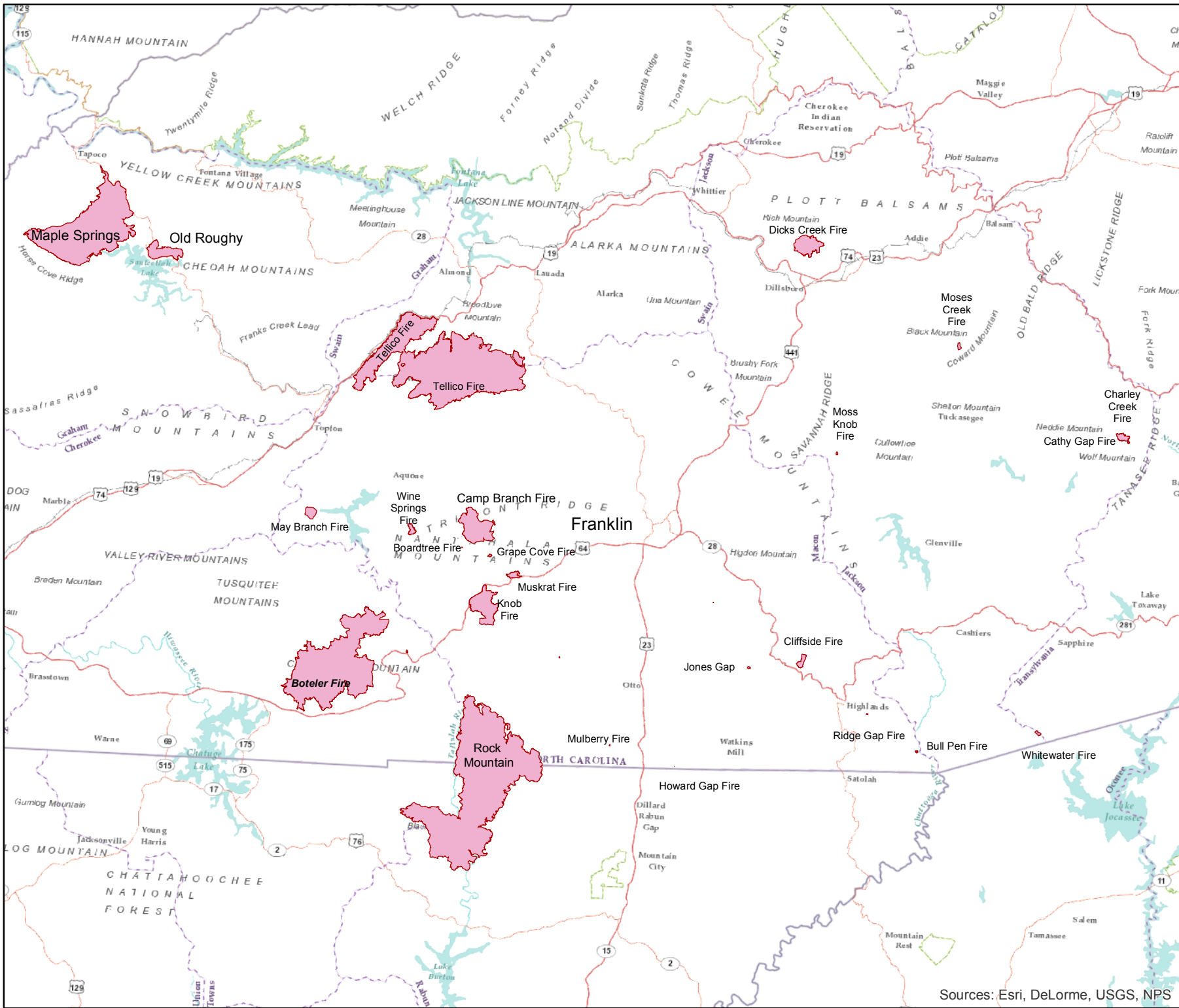


IAP_Cover_Map_8x11_20161125_1527_Boteler_NCNCNF160247_20161126day




Nantahala National Forest

Fall 2016 Fires

11/26/2016
Day Shift

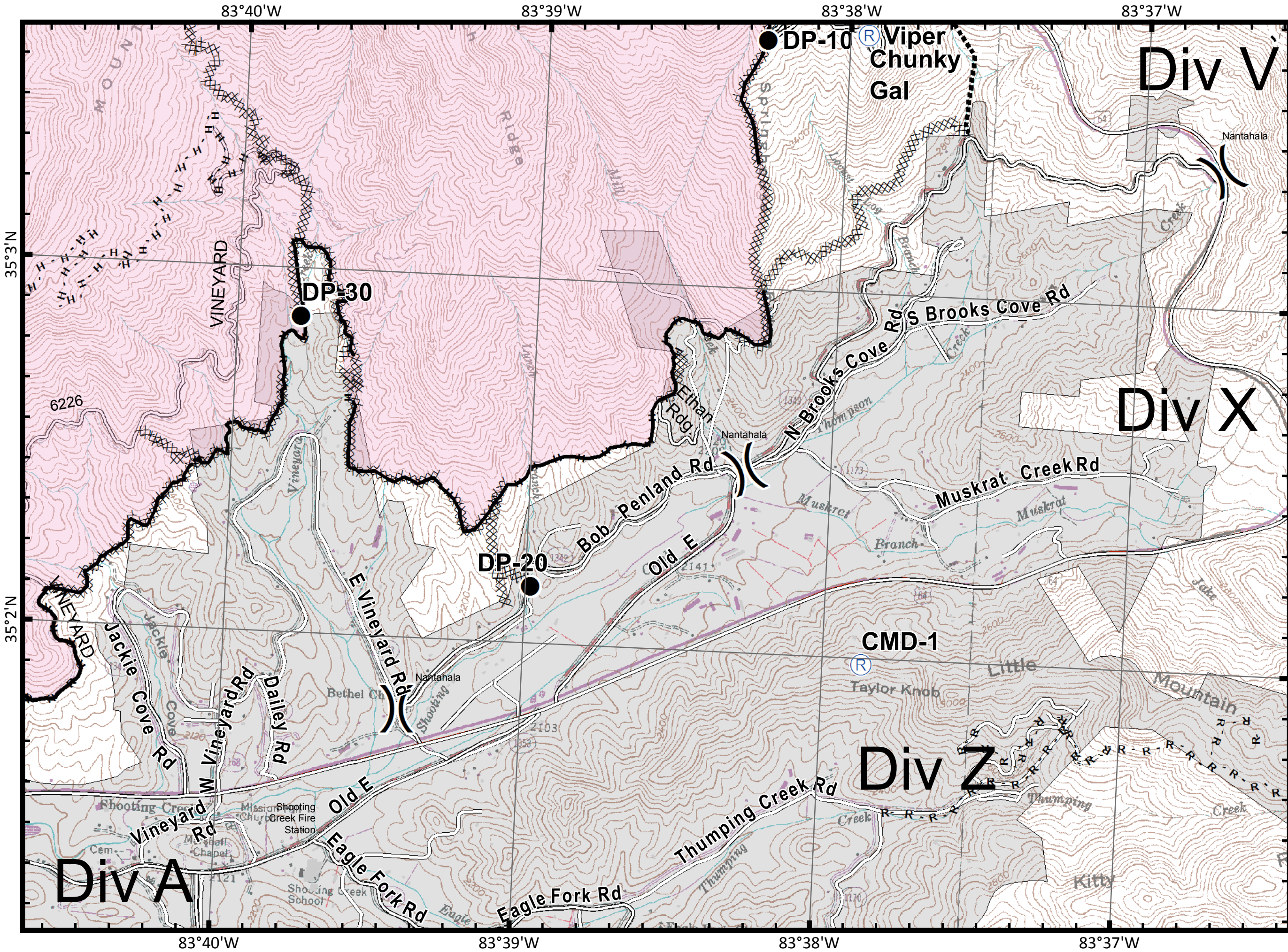


Download a GeoPDF



11/25/2016 6:52:05 PM
NC StatePlane NAD83 Feet
C. Roberts, GISS

Sources: Esri, DeLorme, USGS, NPS



Boteler Fire

NC-NCF-160247

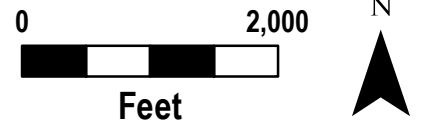
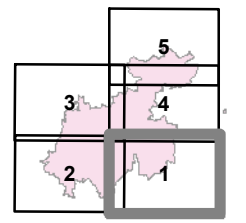
BRANCH I

Div X/Z

11/26/2016

Day Shift

- Bladed Road
- Power Line
- Trail
- Trails
- Structures
- Drop Point
- Helibase
- Helispot
- Mobile Weather Unit
- Repeater
- Division Break
- Uncontrolled Fire Edge
- Completed Line
- Road as Completed Line
- Completed Dozer Line
- Hand Line



IAP_8x11_land_20161125_1811_Boteler_NCNC160247_20161126day

Boteler Fire

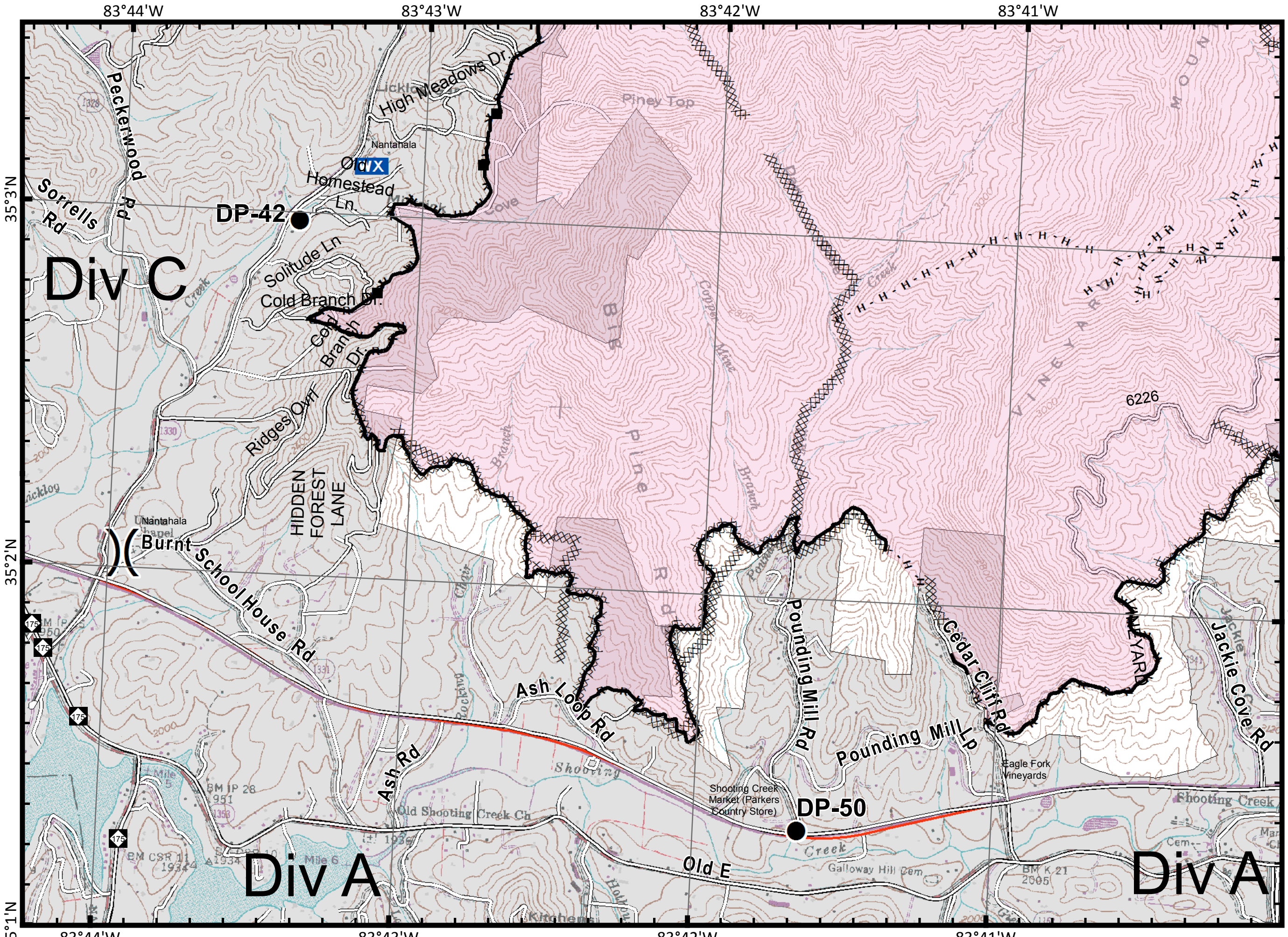
NC-NCF-160247

BRANCH I

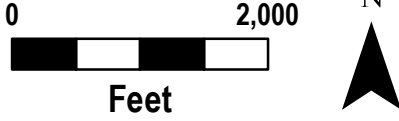
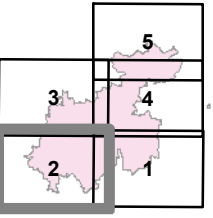
Div A/C

11/26/2016

Day Shift



- Bladed Road
- Power Line
- Trail
- Trails
- Structures
- Drop Point
- Helibase
- Helispot
- WX Mobile Weather Unit
- Repeater
- Division Break
- Uncontrolled Fire Edge
- Completed Line
- R - Road as Completed Line
- Completed Dozer Line
- H - Hand Line



IAP_8x11_land_20161125_1811_Boteler_NCNC160247_20161126day

83°44'W

83°43'W

83°42'W

83°41'W

35°5'N

35°5'N

35°4'N

35°4'N

83°44'W

83°43'W

83°42'W

83°41'W

Div E

Div E

Div C

Boteler Fire








NC-NCF-160247

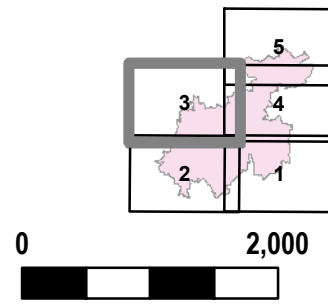
BRANCH I

Div C/E

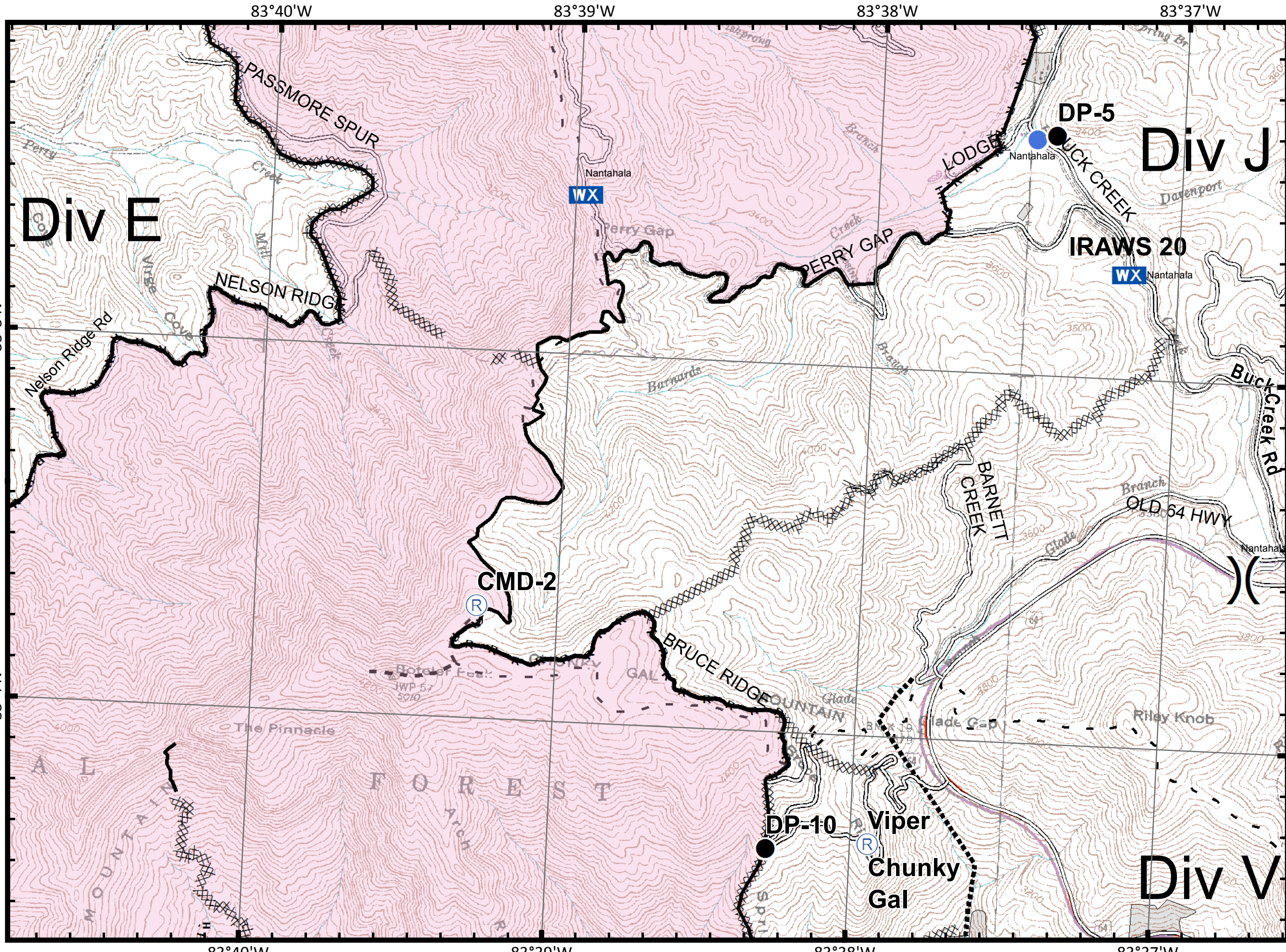
11/26/2016

Day Shift

-  Bladed Road
-  Power Line
-  Trail
-  Trails
-  Structures
-  Drop Point
-  Helibase
-  Helispot
-  Mobile Weather Unit
-  Repeater
-  Division Break
-  Uncontrolled Fire Edge
-  Completed Line
-  Road as Completed Line
-  Completed Dozer Line
-  Hand Line



IAP_8x11_land_20161125_1811_Boteler_NCNC160247_20161126day



Boteler Fire

NC-NCF-160247

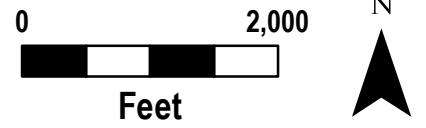
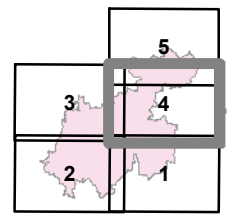
BRANCH I

Div J/V

11/26/2016

Day Shift

- Bladed Road
- Power Line
- Trail
- Trails
- Structures
- Drop Point
- Helibase
- Helispot
- Mobile Weather Unit
- Repeater
- Division Break
- Uncontrolled Fire Edge
- Completed Line
- Road as Completed Line
- Completed Dozer Line
- Hand Line



IAP_8x11_land_20161125_1811_Boteler_NCNC160247_20161126day

Boteler Fire

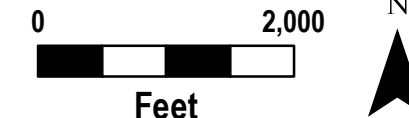
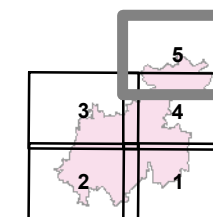
NC-NCF-160247

BRANCH I

Div E/J

11/26/2016
Day Shift

- Bladed Road
- Power Line
- Trail
- Trails
- Structures
- Drop Point
- Helibase
- Helispot
- WX Mobile Weather Unit
- Repeater
- Division Break
- Uncontrolled Fire Edge
- Completed Line
- R - Road as Completed Line
- Completed Dozer Line
- H - Hand Line



11/25/2016 6:15:09 PM
NC StatePlane NAD83 Feet
D. Paris, GISS(T)

83°41'W 83°40'W 83°39'W 83°38'W 83°37'W

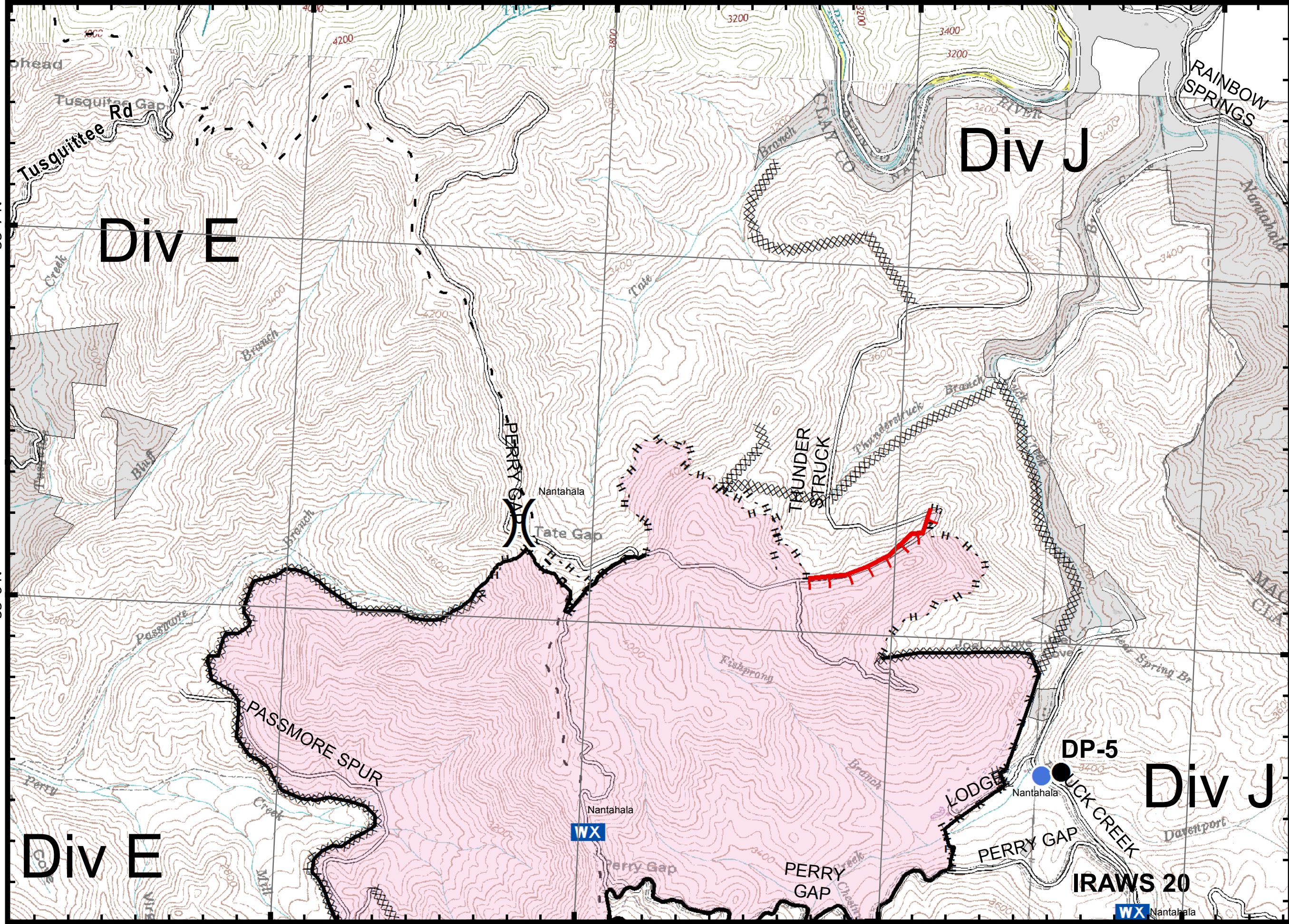
35°7'N

35°7'N

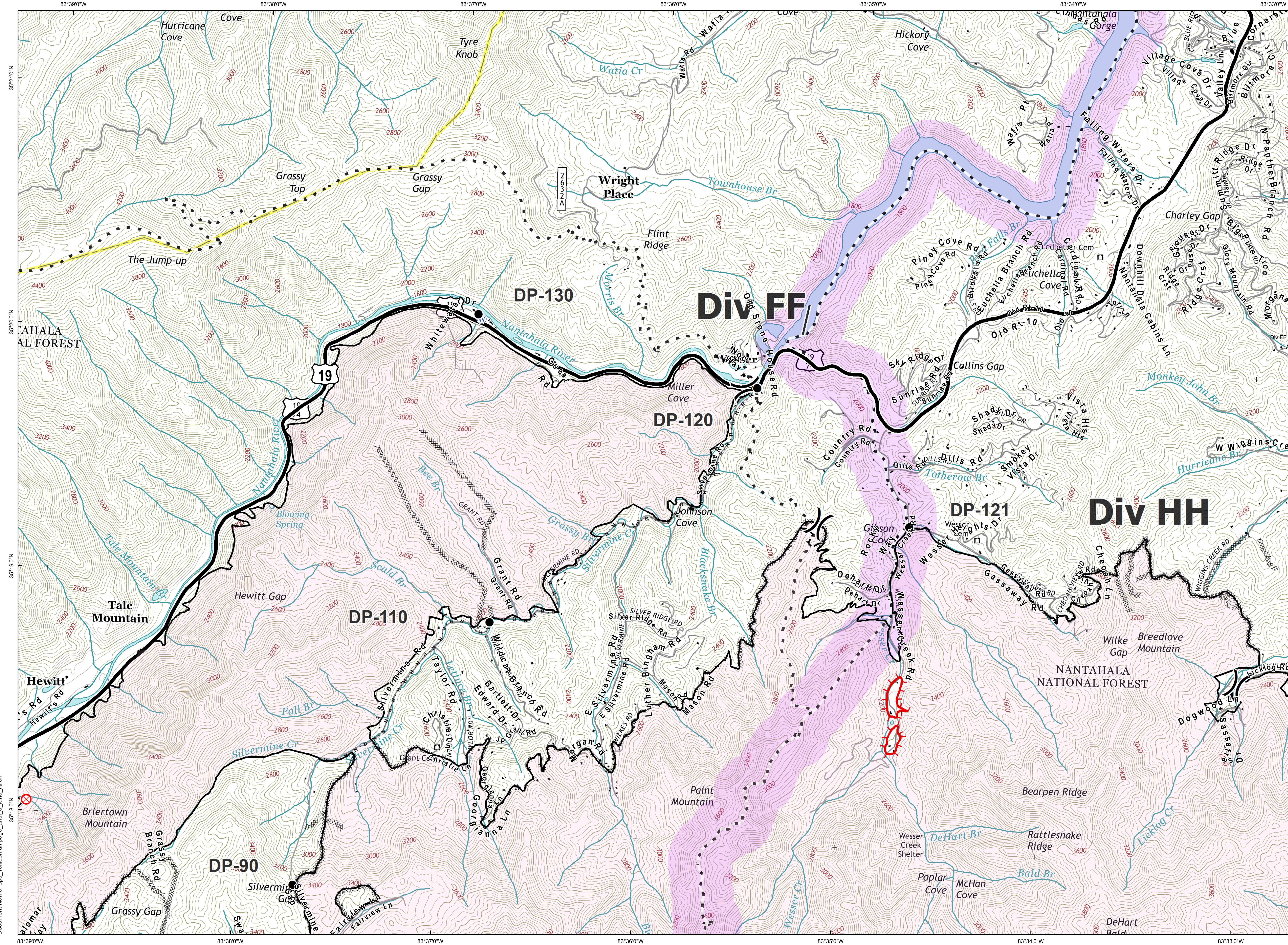
35°6'N

35°6'N

83°40'W 83°39'W 83°38'W 83°37'W




IAP_8x11_land_20161125_1811_Boteler_NCNC160247_20161126day



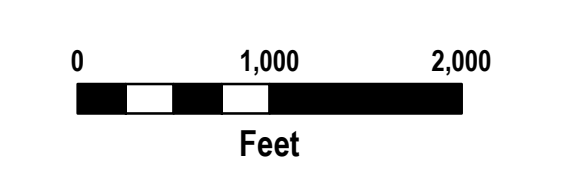
Tellico

**Branch III
Div FF
IAP Tiles**

11/26/2016
Day Shift

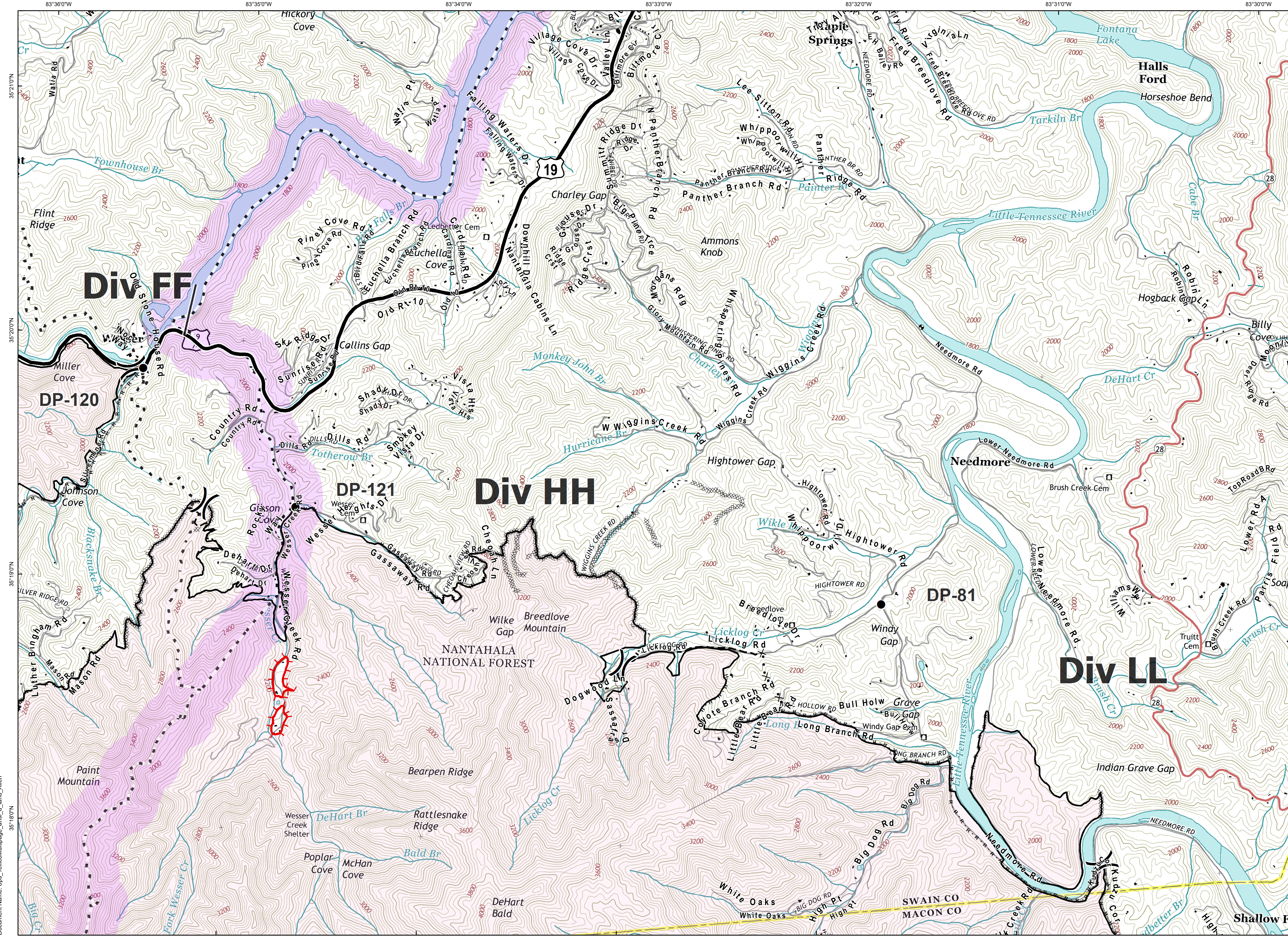


- Drop Point
- Fire Origin
- Water Source
- Division Break
- Uncontrolled Fire Edge
- Completed Line
- Road as Completed Line
- Completed Dozer Line
- Hand Line
- Planned Fire Line
- Wildfire Daily Fire Perimeter
- Structures
- Trail of Tears



Information shown is based on the best available data at the time of map production.


Document Name: ops_tellicoMultipage_ans1_land_Allen



Tellico

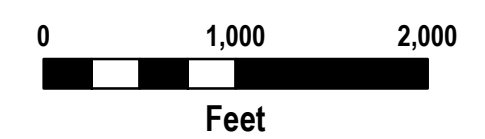
**Branch III
Div HH
IAP Tiles**

11/26/2016
Day Shift



- Drop Point
- Division Break
- Uncontrolled Fire Edge
- Completed Line
- Road as Completed Line
- Completed Dozer Line
- Hand Line
- Proposed Dozer Line
- Planned Fire Line
- Wildfire Daily Fire Perimeter
- Structures
- Trail of Tears
750 foot buffer - total width of 1,500 feet

Download a GeoPDF



Information shown is based on the best available data at the time of map production.

M. Dodd, GISS
 Date: 11/25/2016
 Datum: North American 1983

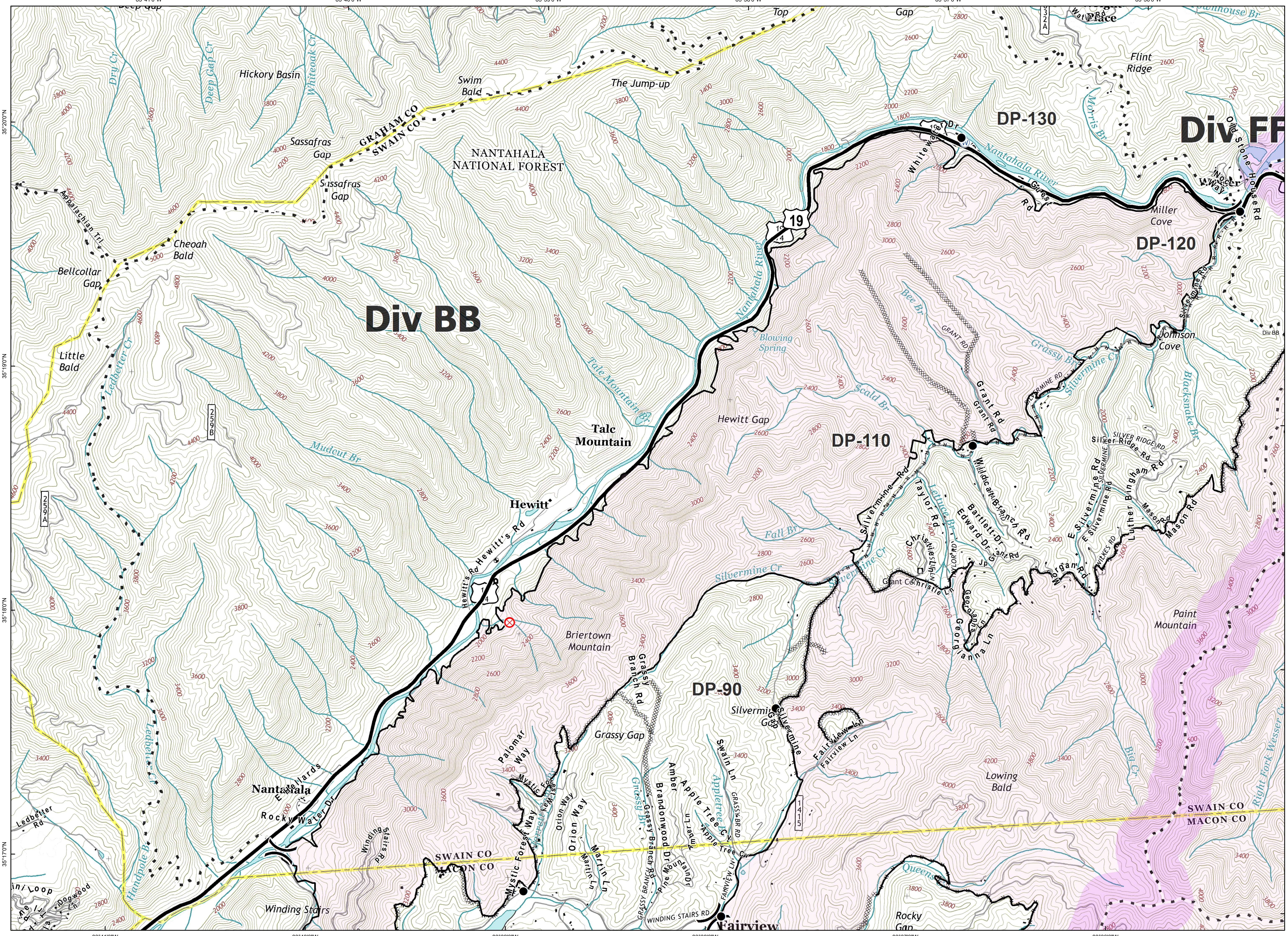

Document Name: ops_tellicoMultipage_ans1_d_land_Allen



Tellico

Branch III
Div BB
IAP Tiles

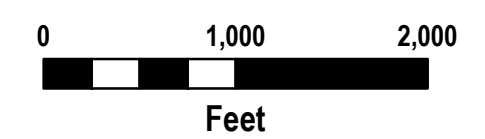
11/26/2016
Day Shift



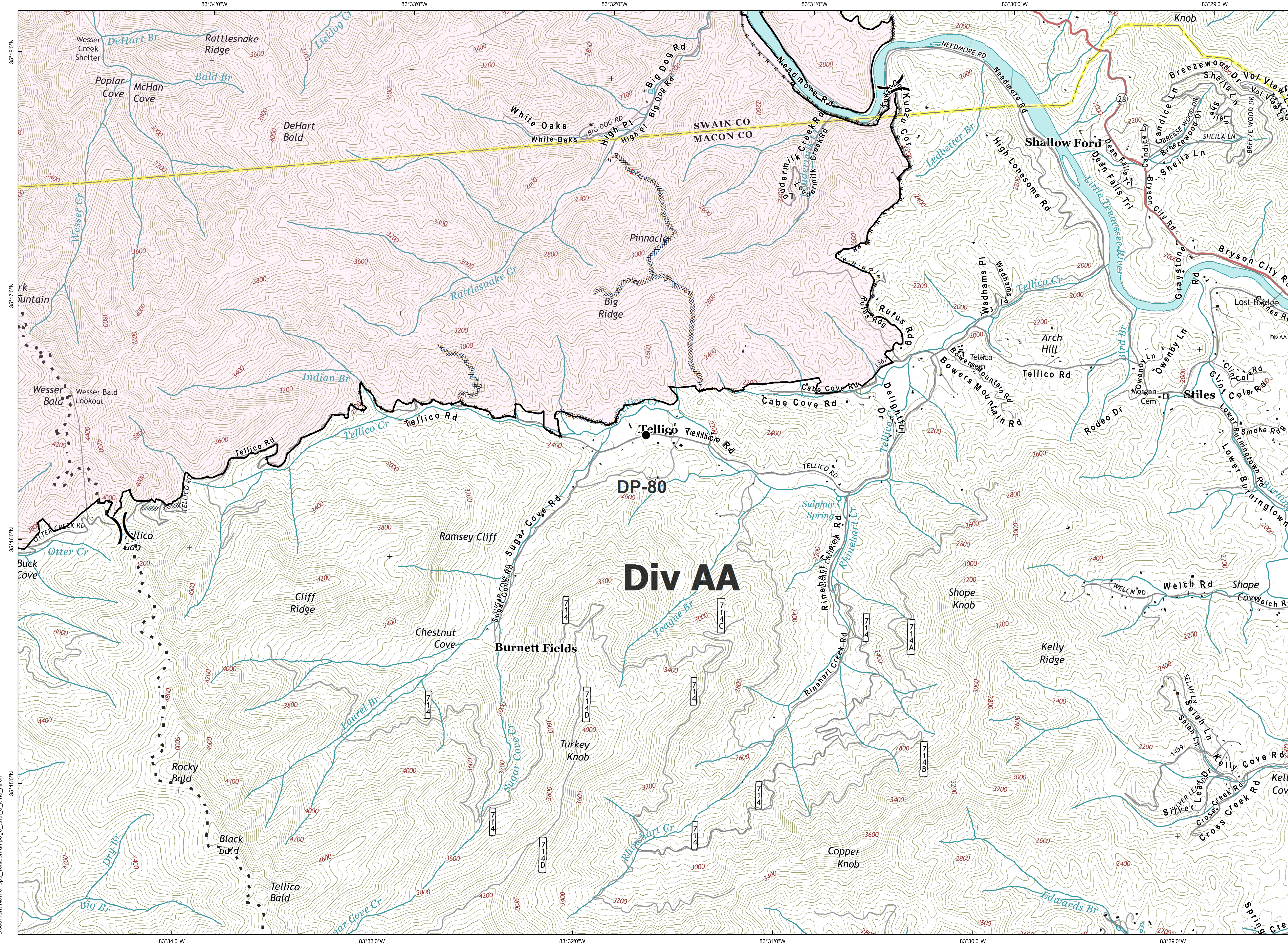
- Drop Point
- Fire Origin
- Water Source
- Division Break
- Completed Line
- Road as Completed Line
- Completed Dozer Line
- Hand Line
- Planned Fire Line
- Wildfire Daily Fire Perimeter
- Structures
- Trail of Tears

750 foot buffer - total width of 1,500 feet

Download a GeoPDF




Information shown is based on the best available data at the time of map production.


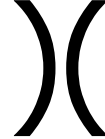


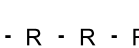

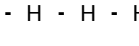






Tellico

**Branch III
Div AA
IAP Tiles**

11/26/2016
Day Shift



-  Drop Point
 -  Division Break
 -  Uncontrolled Fire Edge
 -  Completed Line
 -  Road as Completed Line
 -  Completed Dozer Line
 -  Hand Line
 -  Wildfire Daily Fire Perimeter
 -  Structures
 -  Trail of Tears
- 750 foot buffer - total width of 1,500 feet
- Download a GeoPDF
- 
- 0 1,000 2,000
Feet

Information shown is based on the best available data at the time of map production.

M. Dodd, GISS
Time: 10:16:04 PM
Date: 11/25/2016
Datum: North American 1983

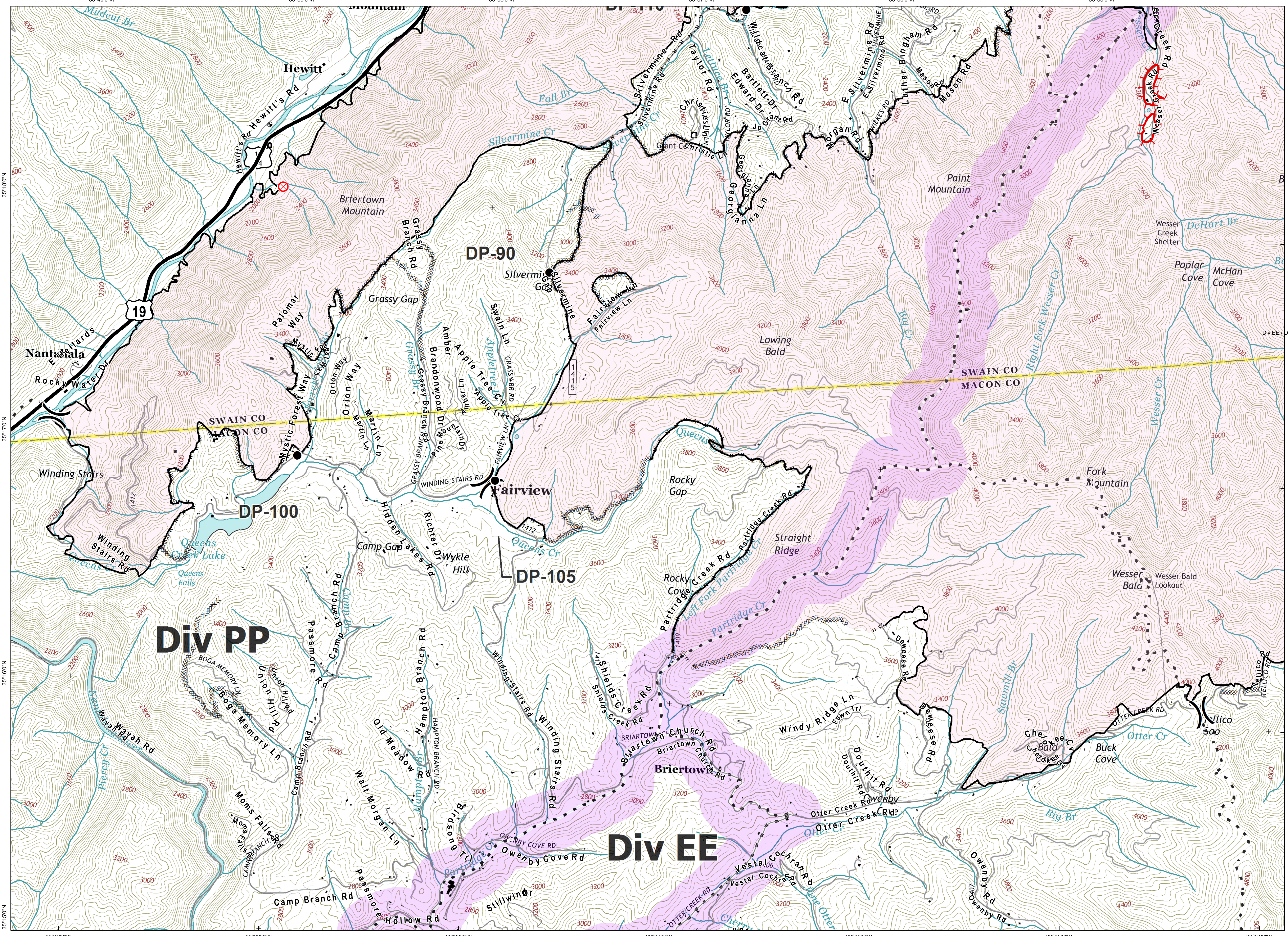

Document Name: ops_tellicoMultipage_ans1_d_land_Allen



Tellico

Branch III
Div EE / Div PP
IAP Tiles

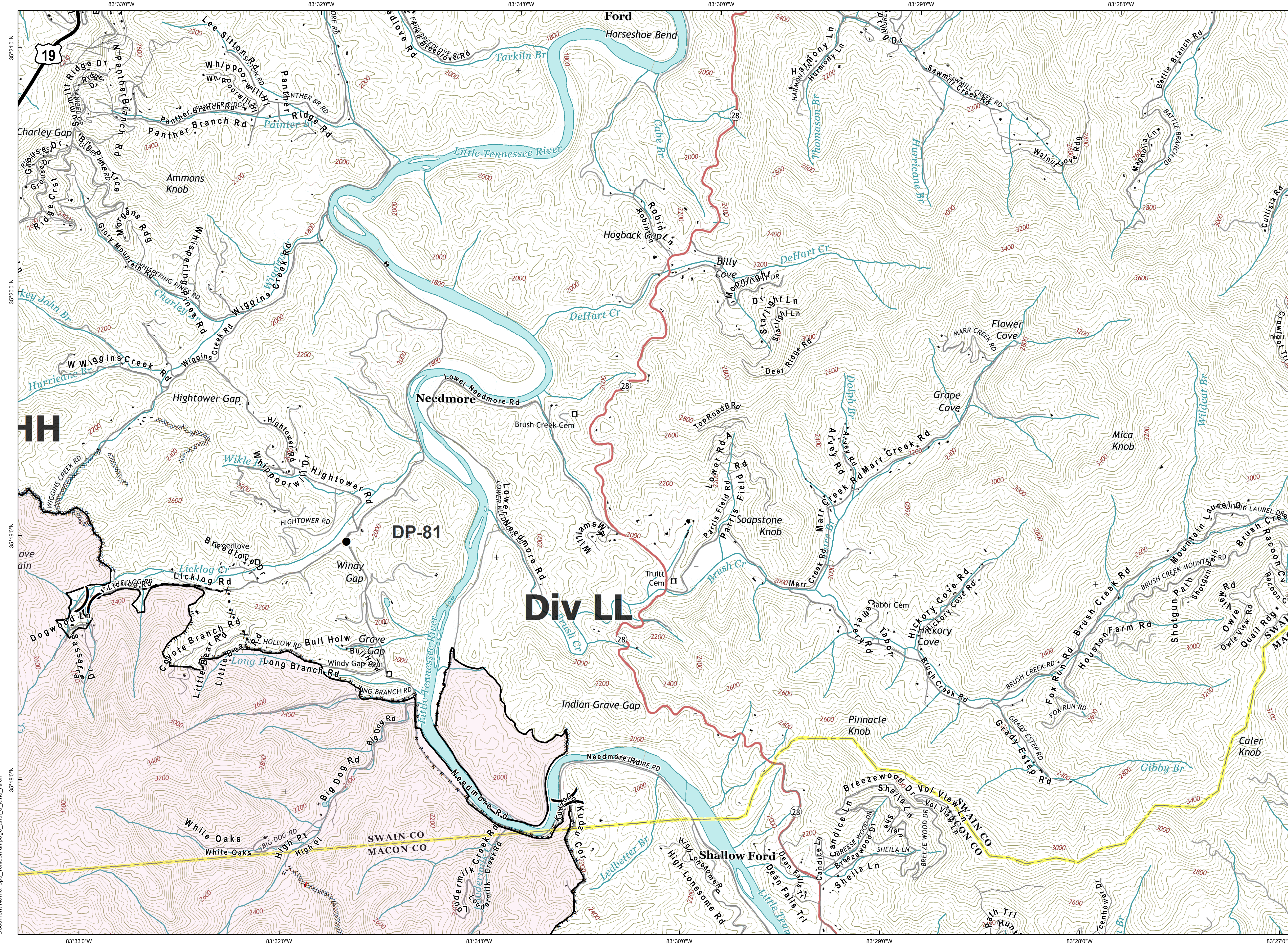
11/26/2016
Day Shift



- Drop Point
 - Fire Origin
 - Division Break
 - Uncontrolled Fire Edge
 - Completed Line
 - Road as Completed Line
 - Completed Dozer Line
 - Hand Line
 - Wildfire Daily Fire Perimeter
 - Structures
 - Trail of Tears
- 750 foot buffer - total width of 1,500 feet
- Download a GeoPDF
-
- 0 1,000 2,000
Feet

Information shown is based on the best available data at the time of map production.


Document Name: ops_tellicoMultipage_ans1_d_land_Allen


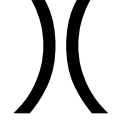


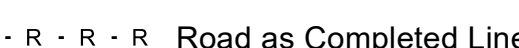
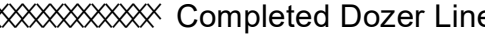






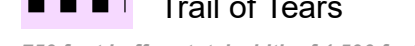
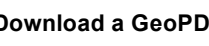




Tellico

**Branch III
Div LL
IAP Tiles**

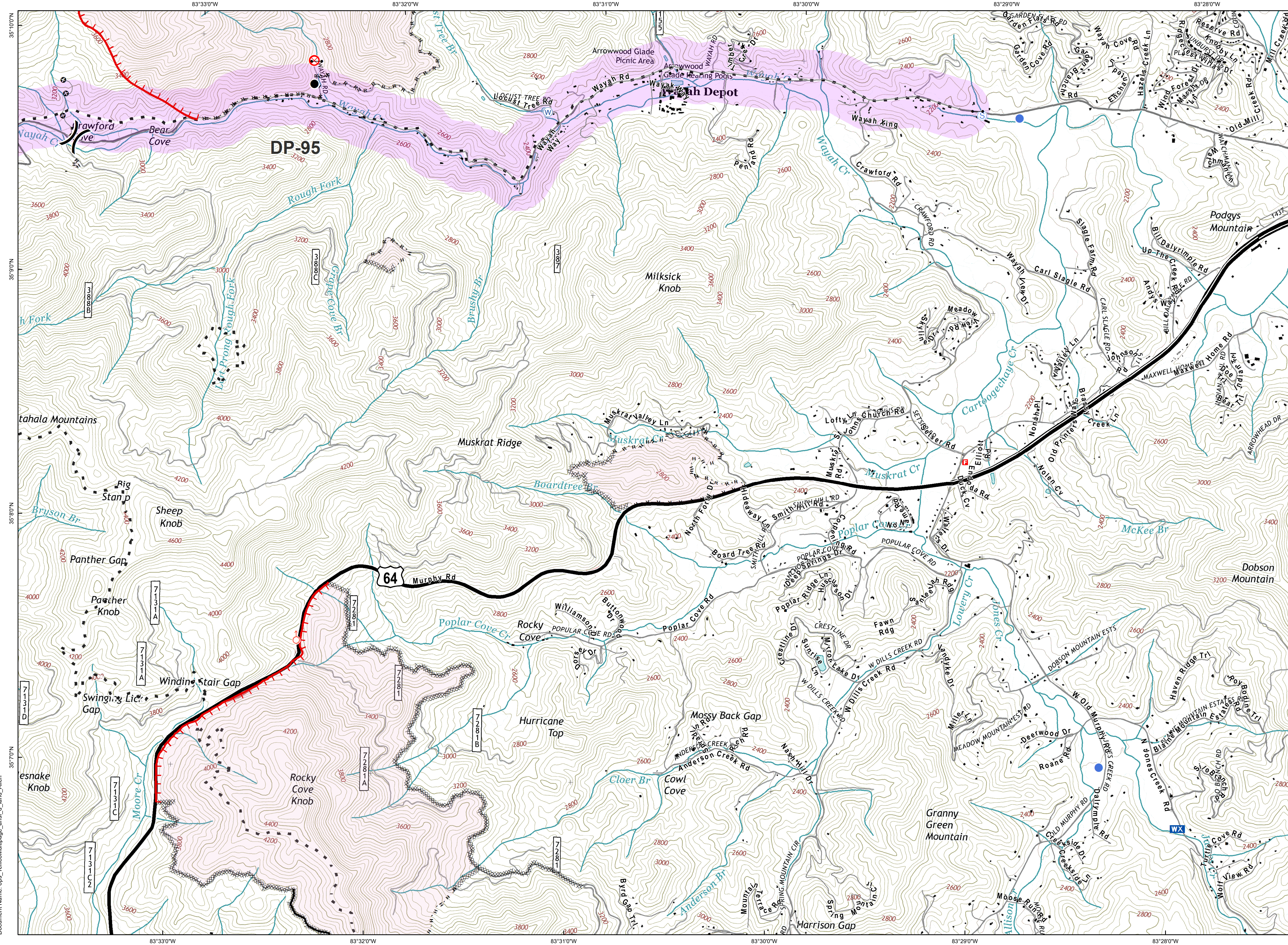
11/26/2016
Day Shift



-  Drop Point
-  Division Break
-  Uncontrolled Fire Edge
-  Completed Line
-  R · R · R · R Road as Completed Line
-  Completed Dozer Line
-  H · H · H · H Hand Line
-  Proposed Dozer Line
-  Planned Fire Line
-  Wildfire Daily Fire Perimeter
-  Structures
-  Trail of Tears
-  750 foot buffer - total width of 1,500 feet
-  Download a GeoPDF
- 
-  0 1,000 2,000
Feet

Information shown is based on the best available data at the time of map production.

Document Name: ops_tellico\multipage_ans\land_allen




Muskrat

Branch III

IAP Tiles

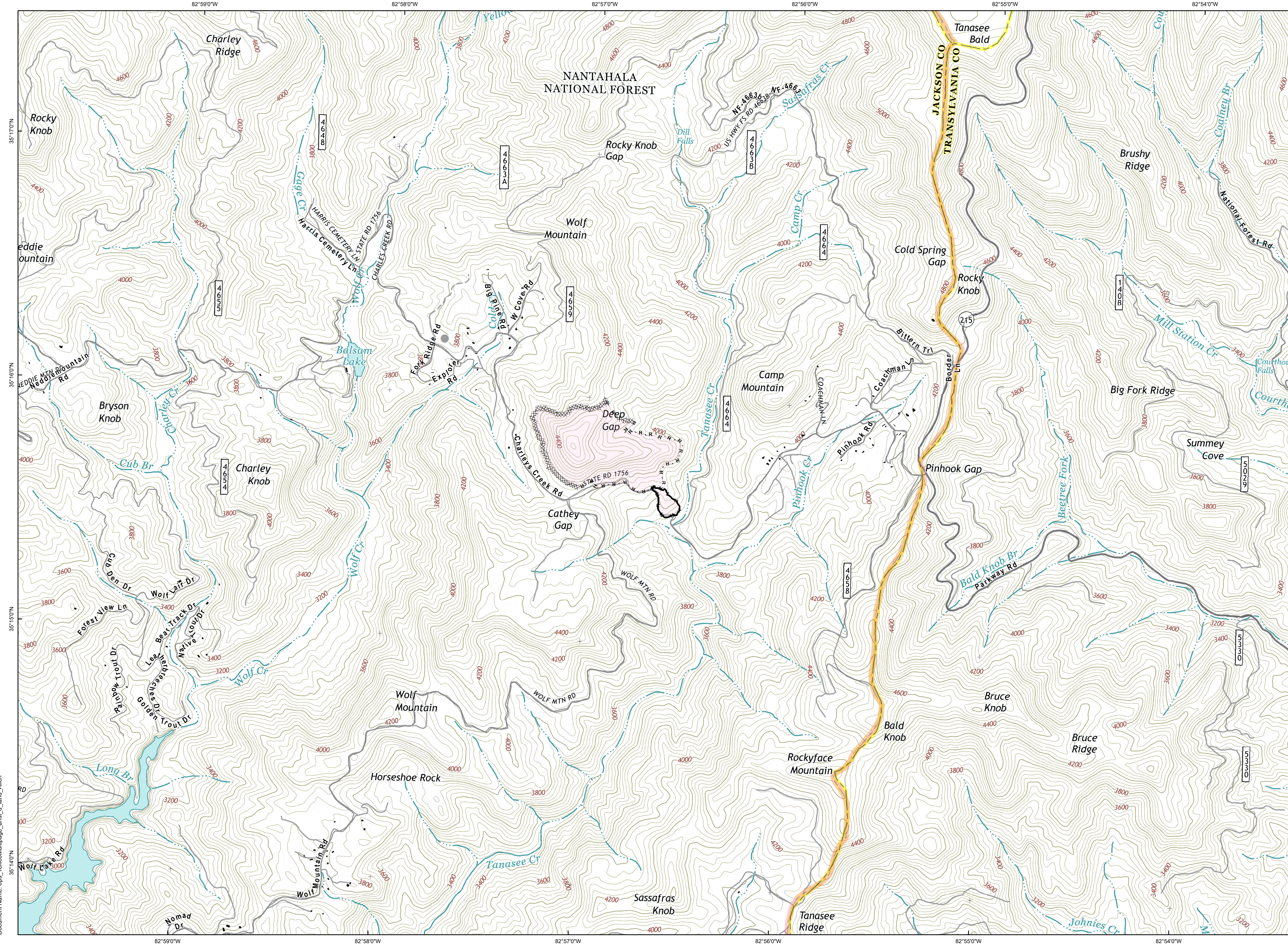
11/26/2016
Day Shift



- Drop Point
 - Fire Origin
 - Gate
 - Helispot
 - Mobile Weather Unit
 - Spot Fire
 - Staging Area
 - Water Source
 - Division Break
 - Uncontrolled Fire Edge
 - Completed Line
 - Road as Completed Line
 - Completed Dozer Line
 - Hand Line
 - Ridge/Geographic Feature
 - Other
 - Wildfire Daily Fire Perimeter
 - Structures
 - Trail of Tears
- 750 foot buffer - total width of 1,500 feet
- Download a GeoPDF
-
- 0 1,000 2,000
Feet


Information shown is based on the best available data at the time of map production.

Document Name: ops_tellicoMultipage_ans1_d_land_Allen



Cathy Gap Branch III IAP Tiles


11/26/2016 Day Shift



- Other
- Completed Line
- R · R · R · R Road as Completed Line
- XXXXXX Completed Dozer Line
- H · H · H · H Hand Line
- Wildfire Daily Fire Perimeter
- Structures
- Trail of Tears

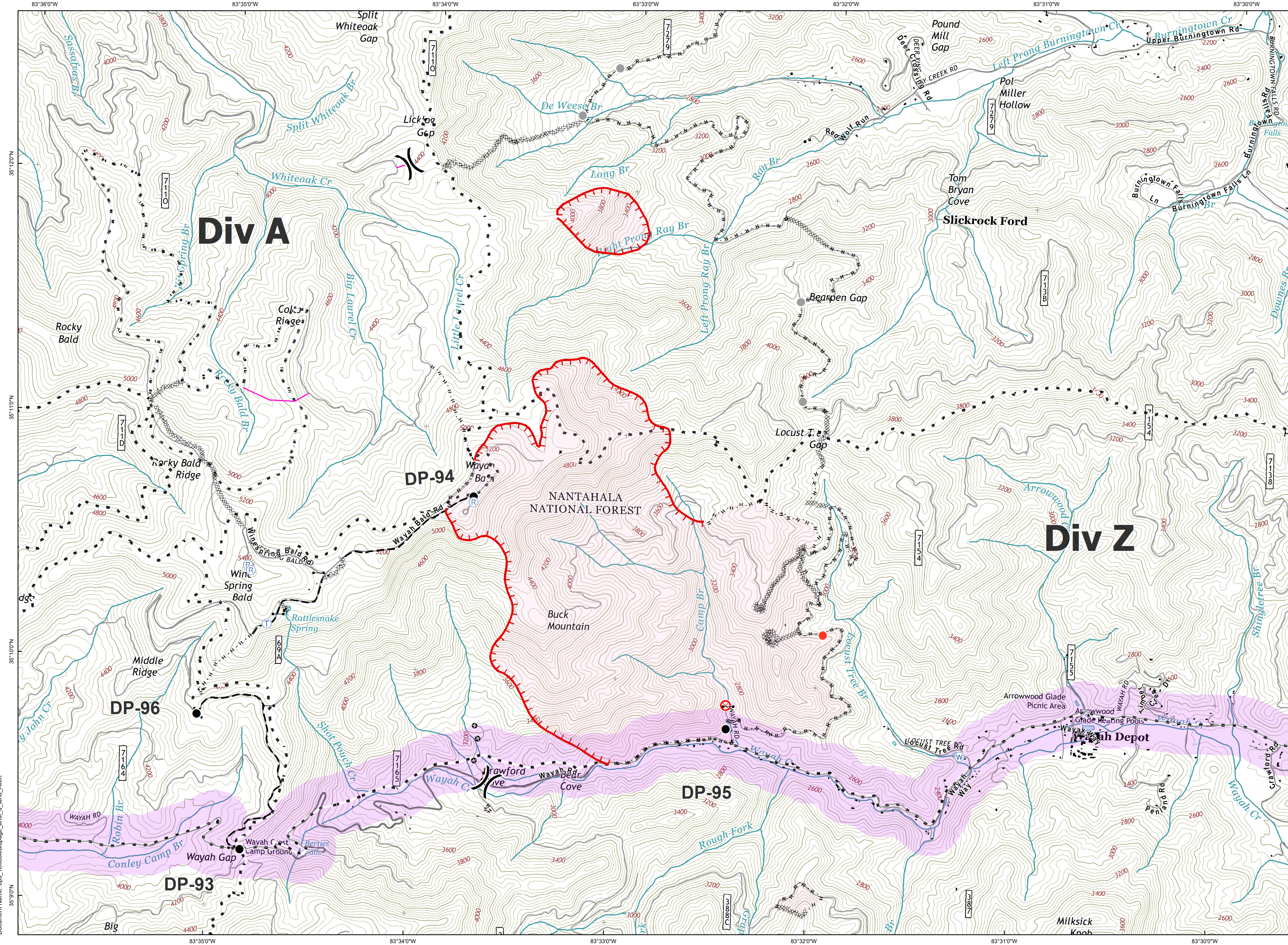
750 foot buffer - total width of 1,500 feet

Download a GeoPDF



Information shown is based on the best available data at the time of map production.


Document Name: ops_tellicoMultipage_ansi_d_land_Allen




Camp Branch Branch II

IAP Tiles

11/26/2016
Day Shift



- Drop Point
- ⊗ Fire Origin
- Gate
- Hot Spot
- Ⓡ Repeater
- Ⓣ Telephone
- Ⓜ Water Source
- Other
-) Division Break
- Uncontrolled Fire Edge
- R · R · R · R Road as Completed Line
- Completed Dozer Line
- H · H · H · H Hand Line
- - - Planned Fire Line
- ⊕ Other
- Unknown
- Wildfire Daily Fire Perimeter
- Structures
- Trail of Tears
750 foot buffer - total width of 1,500 feet



Information shown is based on the best available data at the time of map production.

Document Name: ops_tellico\Multipage_ans\l_d_land_Allen