

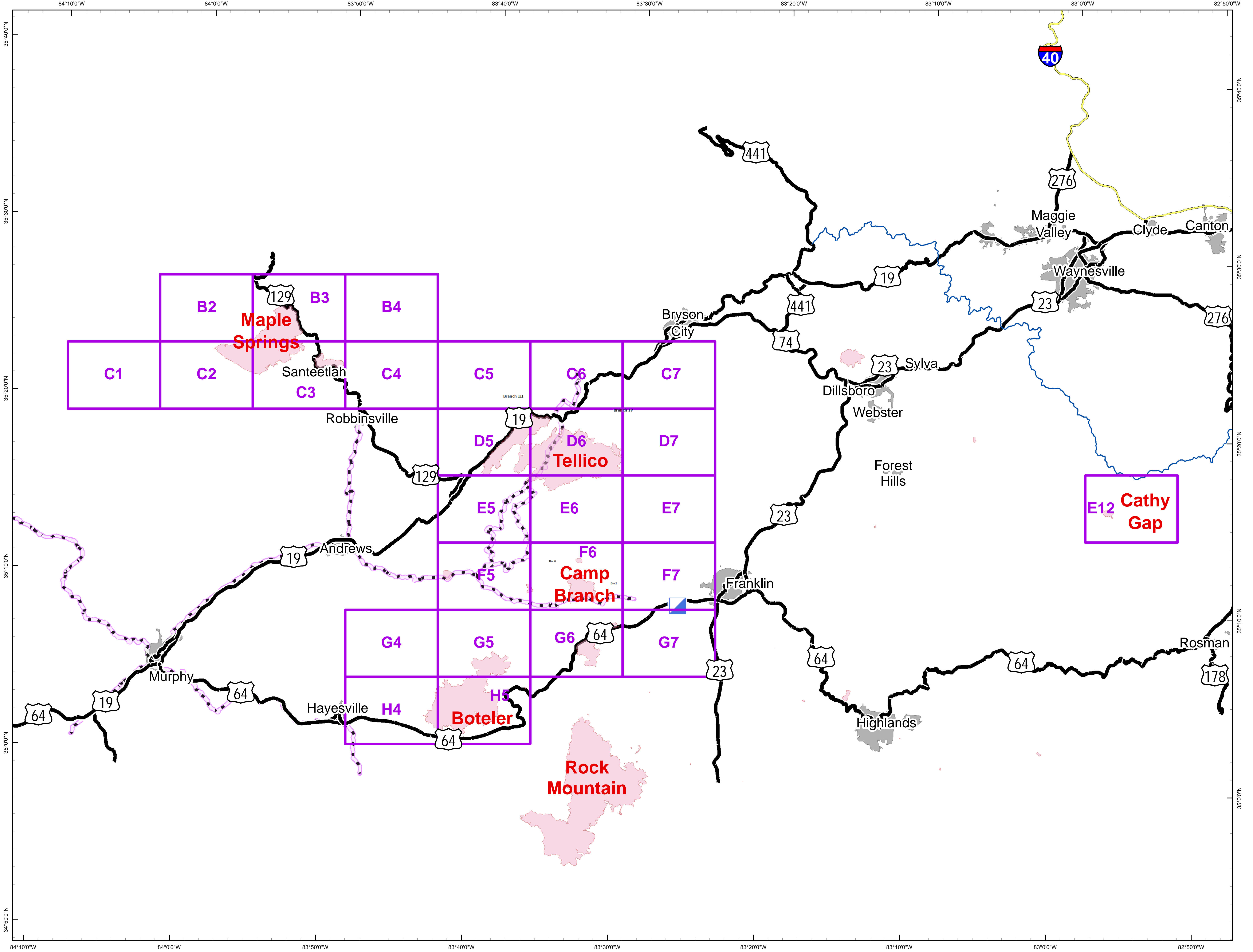
IAP Index

11/27/2016

Branch I:
Boteler
Maple Springs

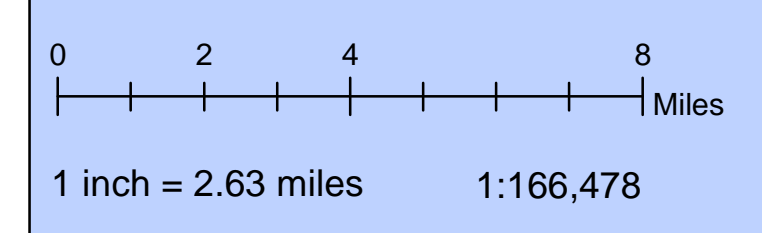
Branch II:
Camp Branch

Branch III:
Tellico
All Others



- Incident Command Post
- Fire Perimeter
- Trail of Tears
750 foot buffer - total width of 1,500 feet

Information shown is based on the best available data at the time of map production.



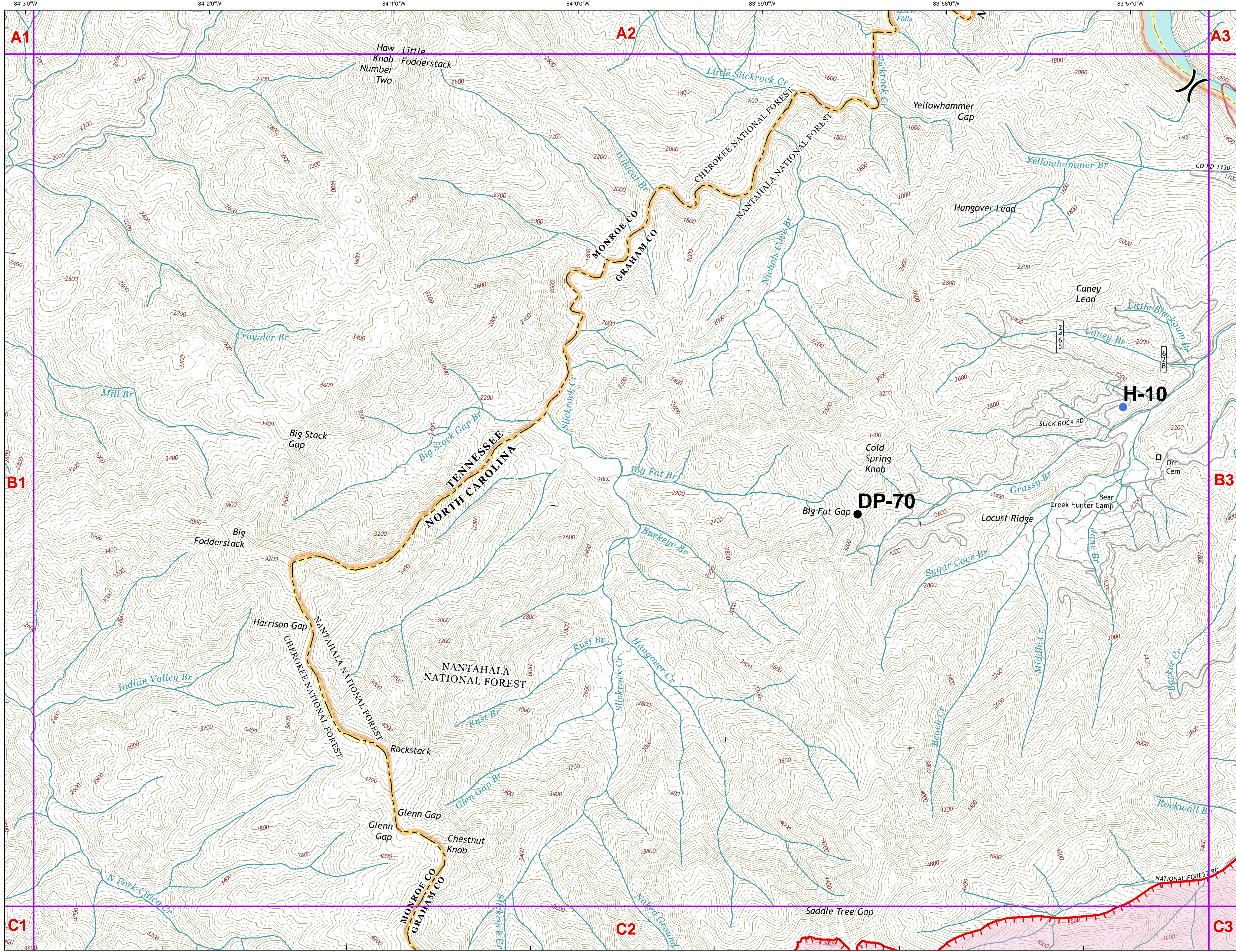
Download a GeoPDF



M. Dodd, GISS
12:08:17 AM
11/27/2016



Document Name: IAP_index_Master_NCNCFF_Fires_11x17



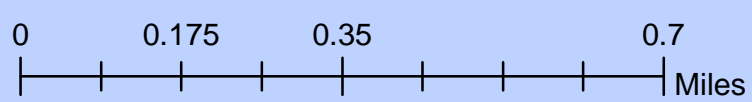
- Drop Point
- Helispot
-) Division Break

Uncontrolled Fire Edge

Wildfire Daily Fire Perimeter

Trail of Tears
750 foot buffer - total width of 1,500 feet

Information shown is based on the best available data at the time of map production.



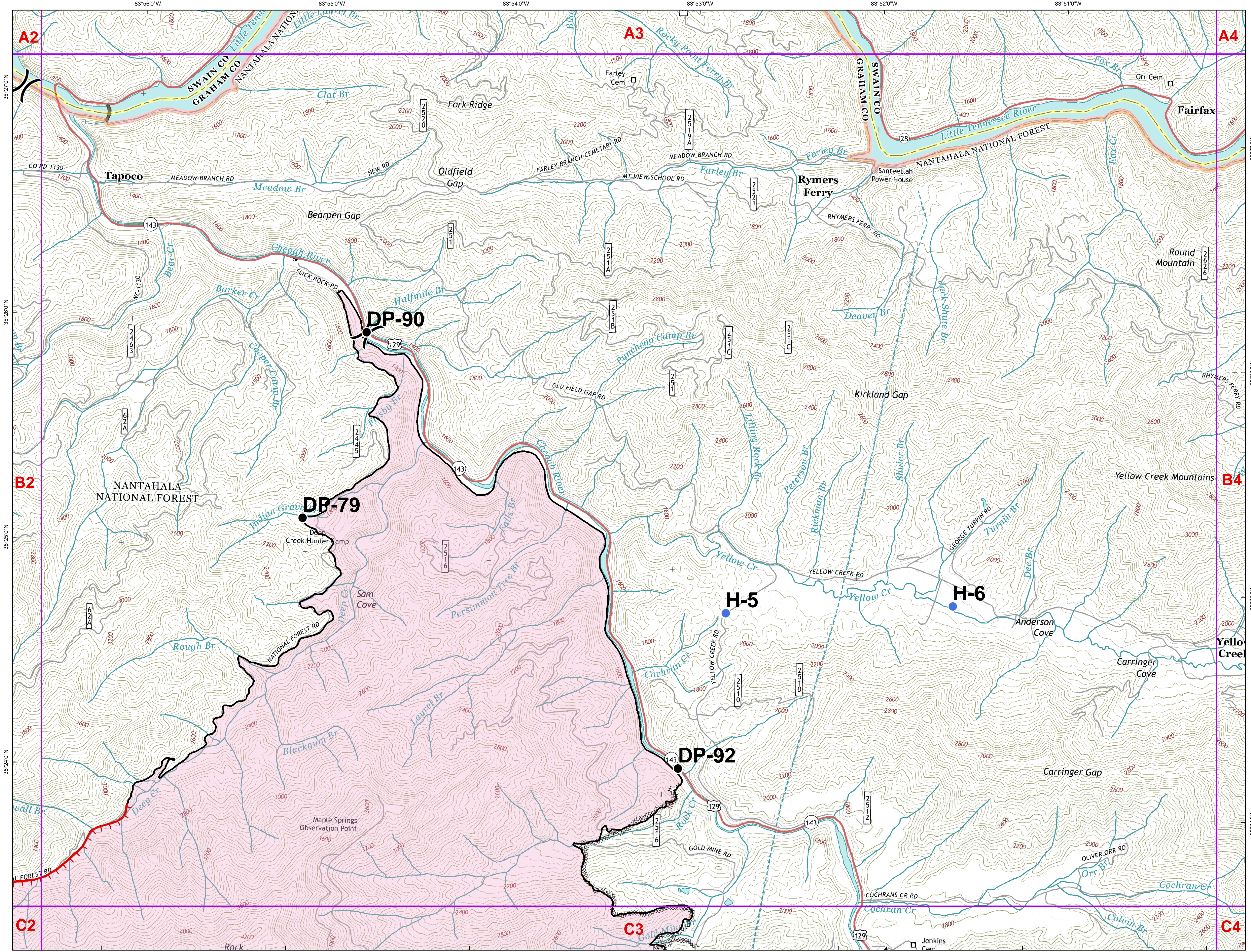
1 inch = 0.21 miles 1:13,240

Download a GeoPDF



M. Dodd, GIS
11:22:13 PM
11/26/2016





- Drop Point
- Helispot
-) (Division Break
- Uncontrolled Fire Edge
- Completed Line
- Completed Dozer Line
- - - Hand Line
- Wildfire Daily Fire Perimeter
- Trail of Tears
750 foot buffer - total width of 1,500 feet

Information shown is based on the best available data at the time of map production.

0 0.175 0.35 0.7 Miles

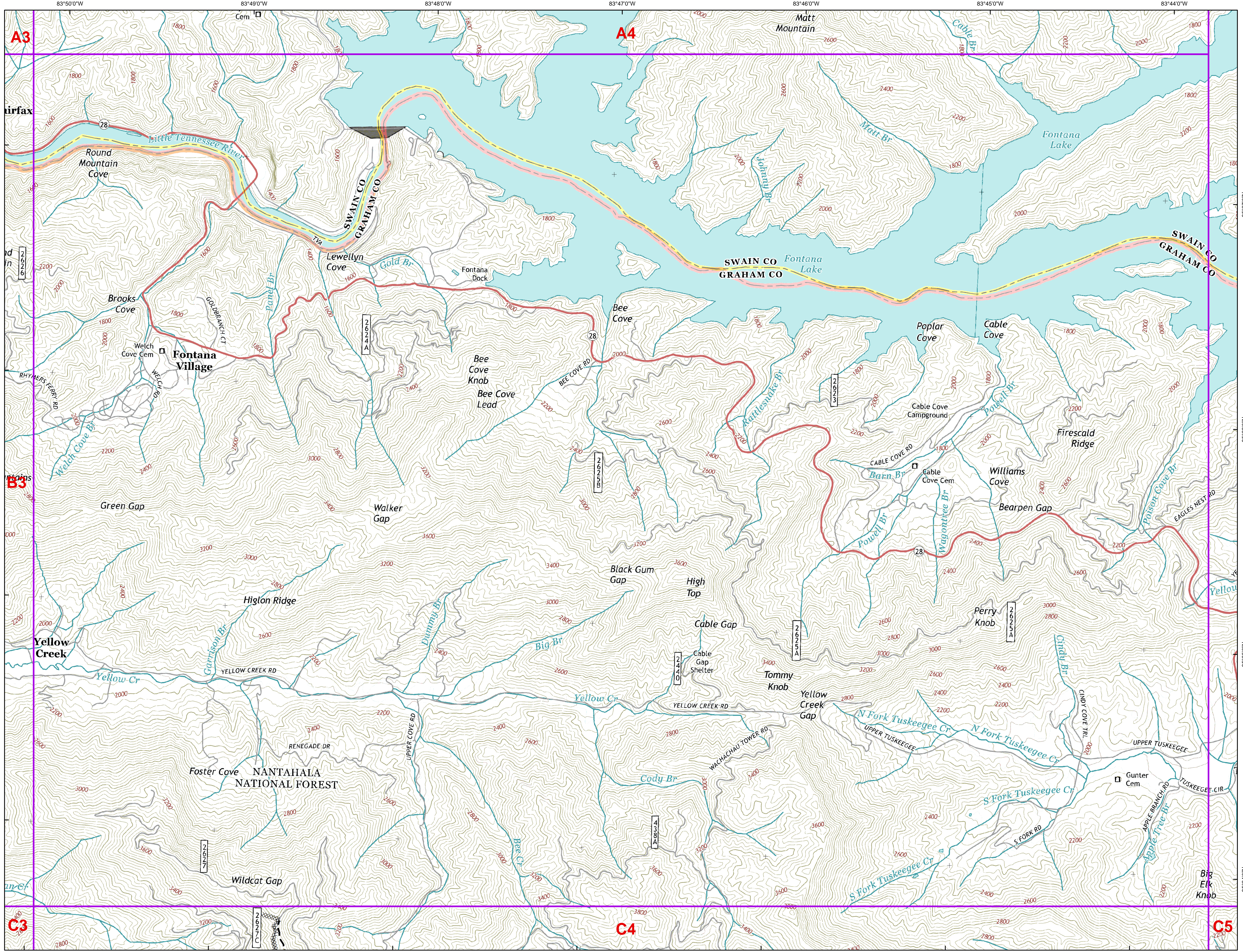
1 inch = 0.21 miles 1:13,240

Download a GeoPDF



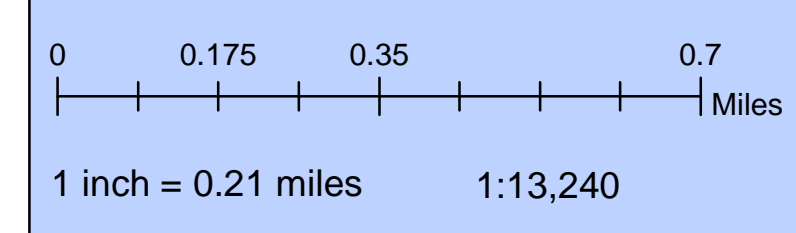
M. Dodd, GIS
11:22:24 PM
11/26/2016





- Completed Dozer Line
- Planned Fire Line
- Trail of Tears
750 foot buffer - total width of 1,500 feet

Information shown is based on the best available data at the time of map production.

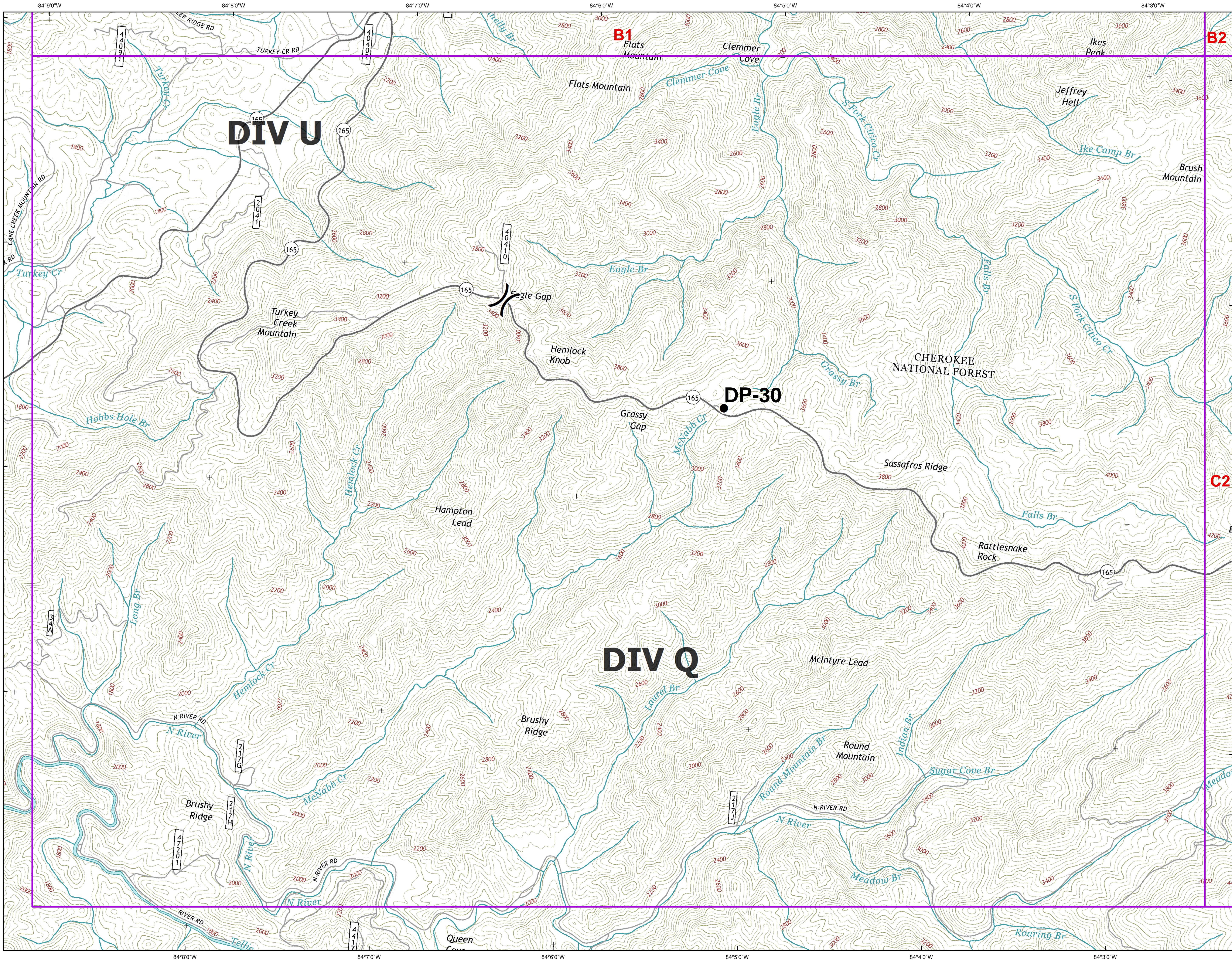


Download a GeoPDF



M. Dodd, GIS
11:22:34 PM
11/26/2016





- Drop Point
- Division Break
- Trail of Tears
750 foot buffer - total width of 1,500 feet

Information shown is based on the best available data at the time of map production.

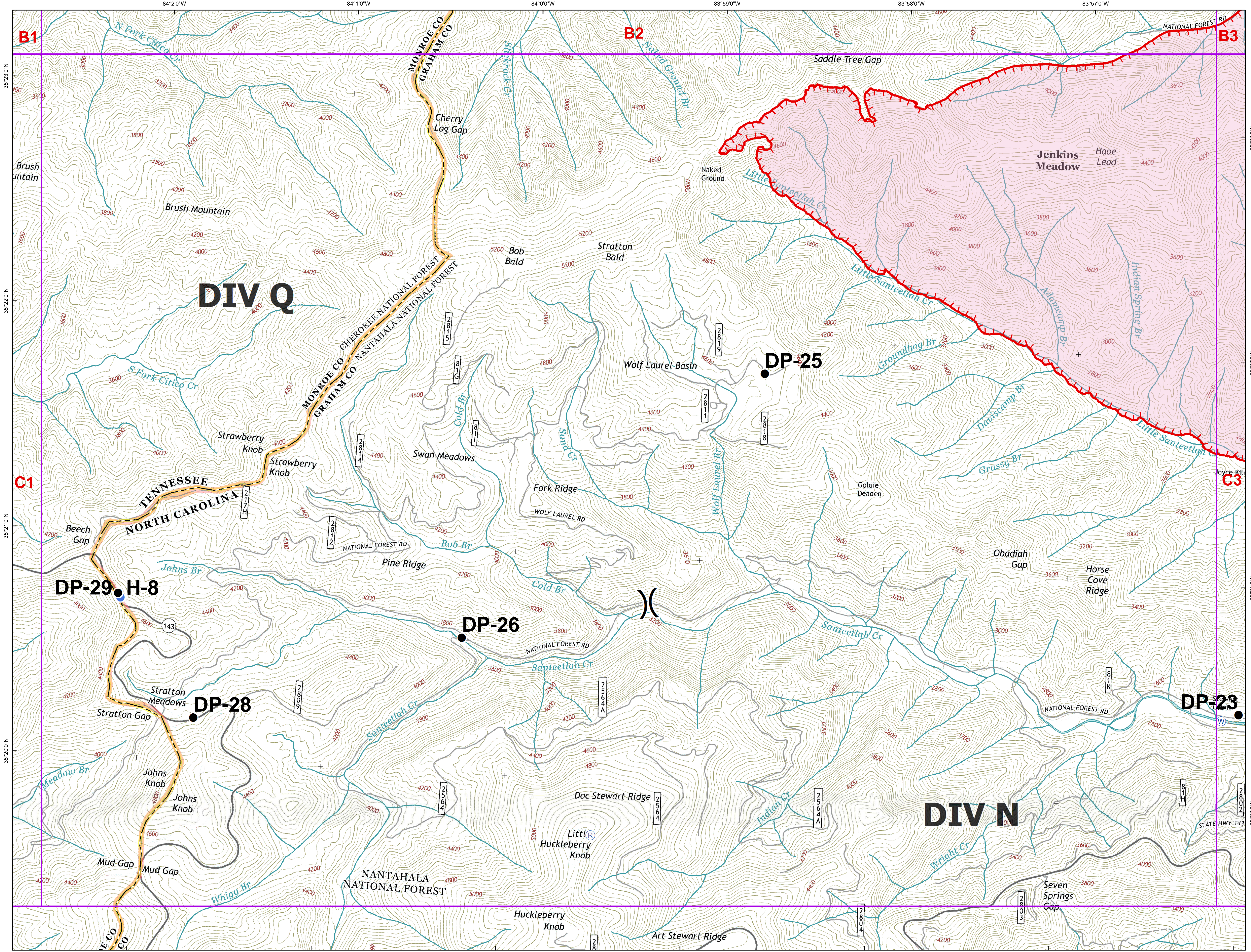


Download a GeoPDF



M. Dodd, GISS
11:22:45 PM
11/26/2016

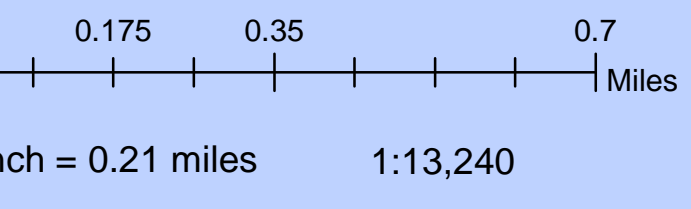




- Drop Point
- Helispot
- Ⓡ Repeater
- Ⓜ Water Source
-) (Division Break

- Uncontrolled Fire Edge
- Wildfire Daily Fire Perimeter
- Trail of Tears
750 foot buffer - total width of 1,500 feet

Information shown is based on the best available data at the time of map production.

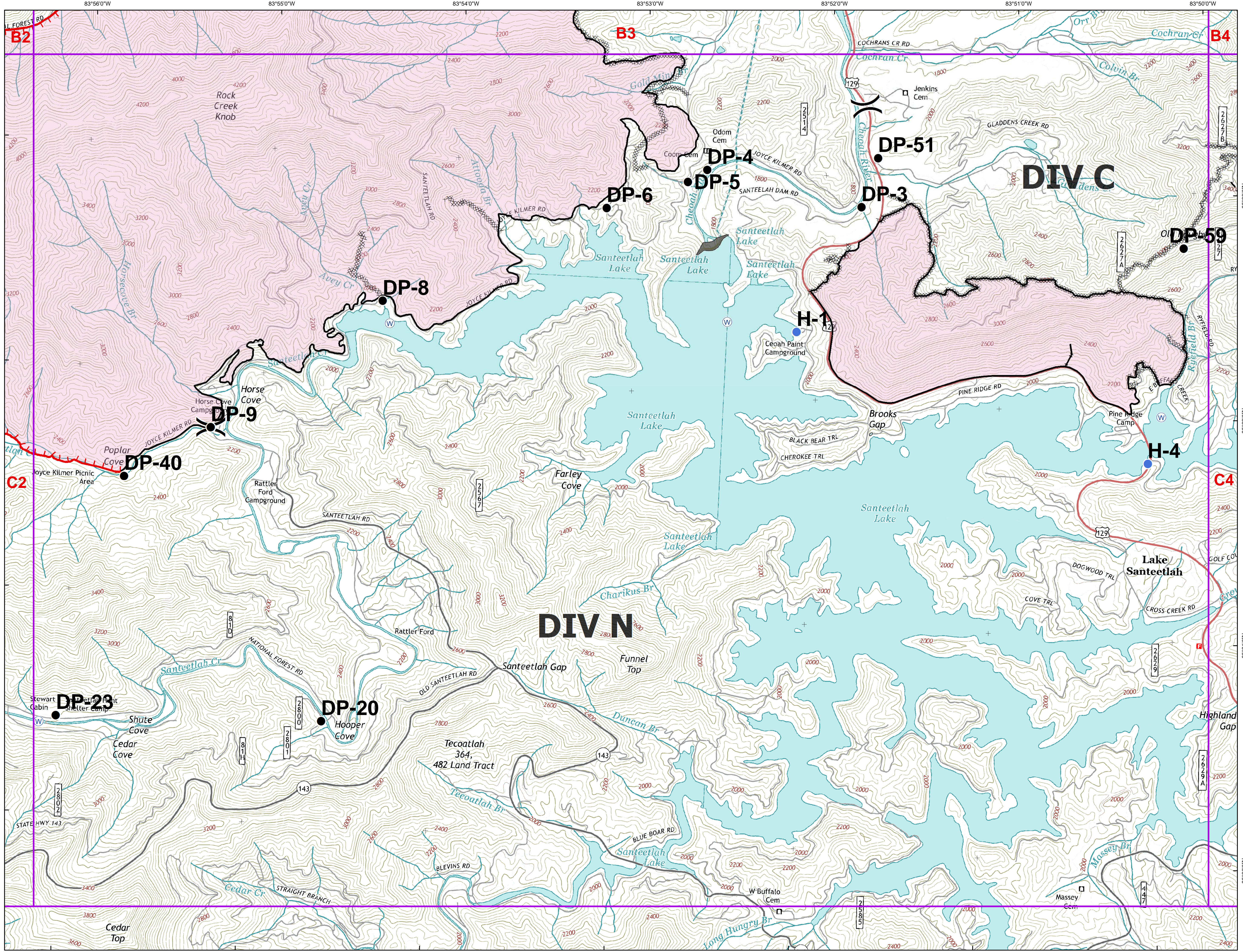


Download a GeoPDF



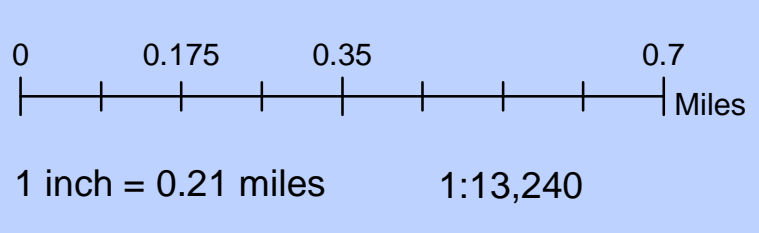
M. Dodd, GIS
11:22:56 PM
11/26/2016





- Drop Point
- Helispot
- ⊙ Water Source
-) Division Break
- Uncontrolled Fire Edge
- Completed Line
- Completed Dozer Line
- H · H · H · H Hand Line
- Planned Fire Line
- Wildfire Daily Fire Perimeter
- Trail of Tears
750 foot buffer - total width of 1,500 feet

Information shown is based on the best available data at the time of map production.

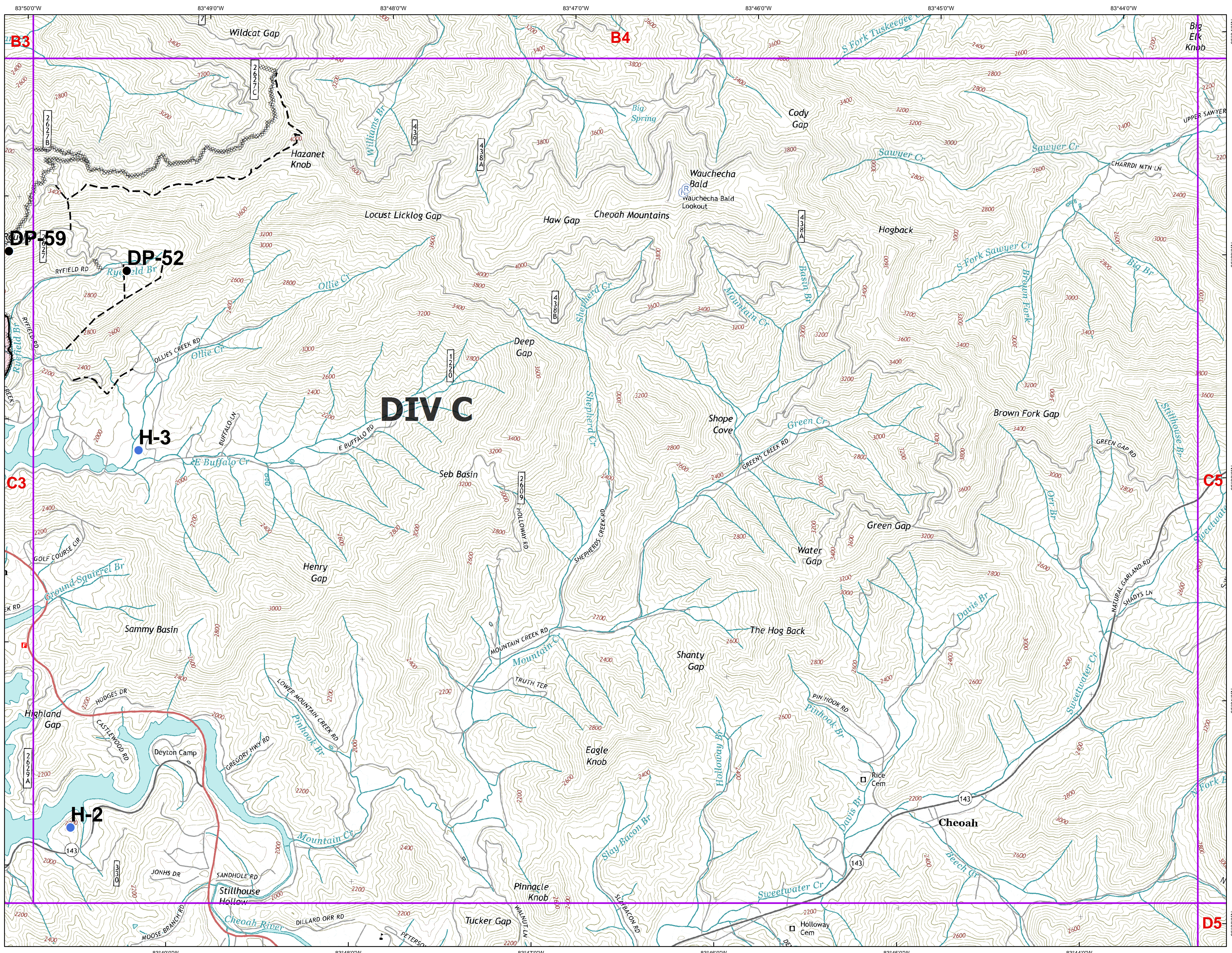


Download a GeoPDF



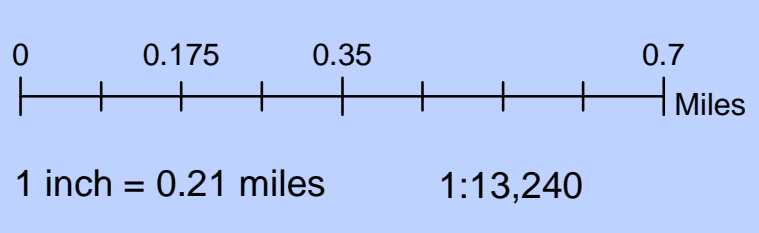
M. Dodd, GIS
11:23:07 PM
11/26/2016





- Drop Point
- Helispot
- Ⓡ Repeater
- Completed Line
- ⊗ Completed Dozer Line
- - - Planned Fire Line
- Wildfire Daily Fire Perimeter
- Trail of Tears
750 foot buffer - total width of 1,500 feet

Information shown is based on the best available data at the time of map production.

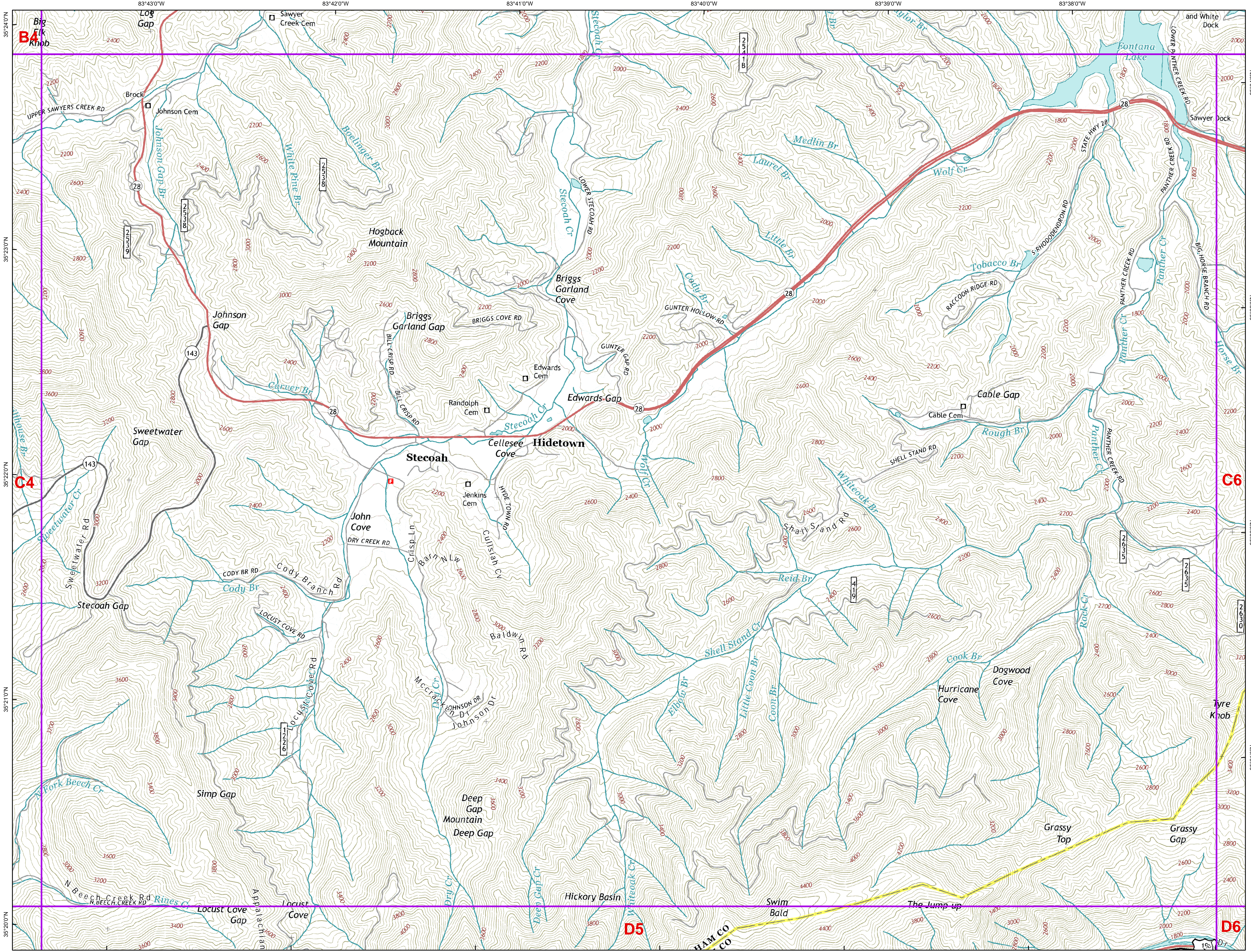


Download a GeoPDF



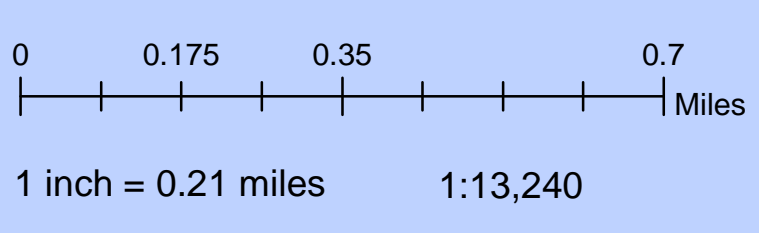
M. Dodd, GIS
11:23:18 PM
11/26/2016





- Drop Point
- Completed Line
- █ Wildfire Daily Fire Perimeter
- █ Trail of Tears
750 foot buffer - total width of 1,500 feet

Information shown is based on the best available data at the time of map production.

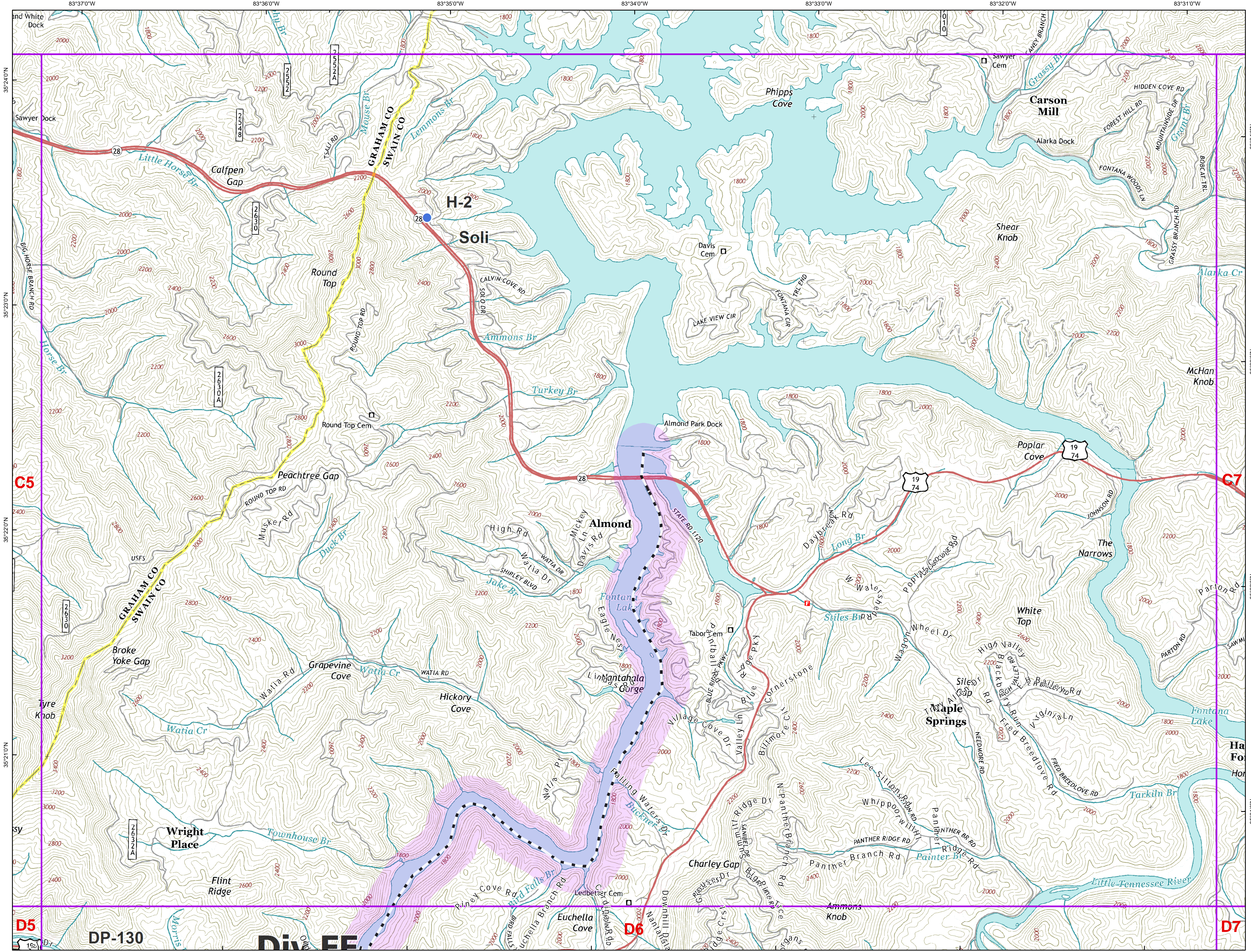


Download a GeoPDF



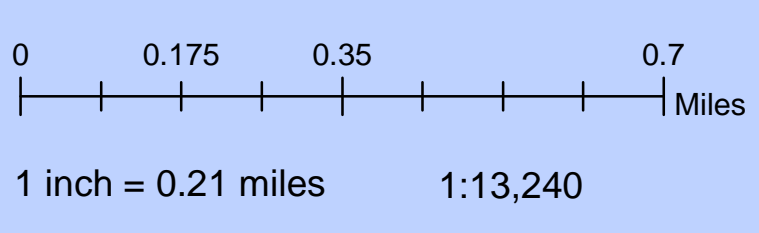
M. Dodd, GIS
11:34:06 PM
11/26/2016





- Drop Point
- Helispot
- Completed Line
- Wildfire Daily Fire Perimeter
- Trail of Tears
750 foot buffer - total width of 1,500 feet

Information shown is based on the best available data at the time of map production.

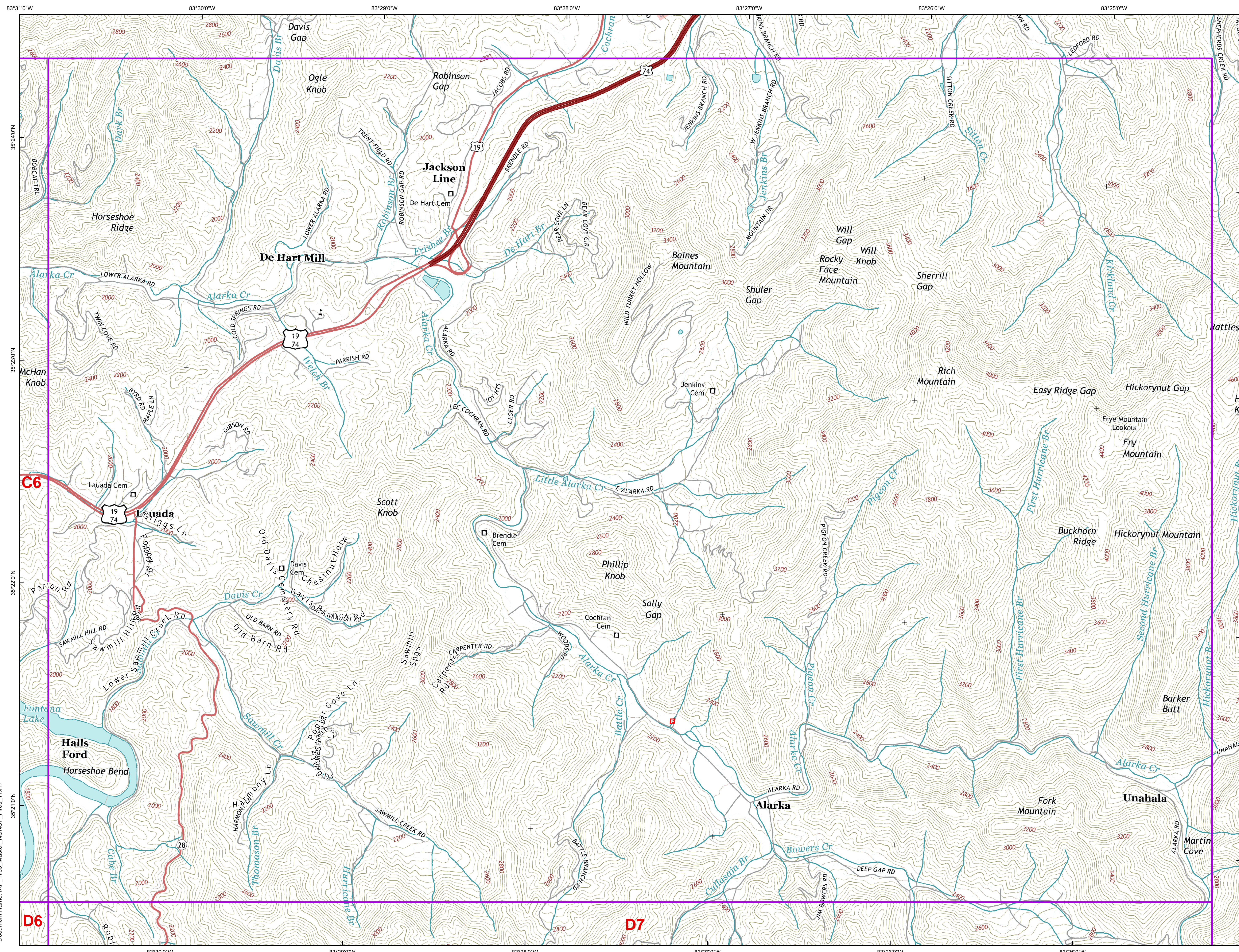


Download a GeoPDF



M. Dodd, GIS
11:34:18 PM
11/26/2016





IAP

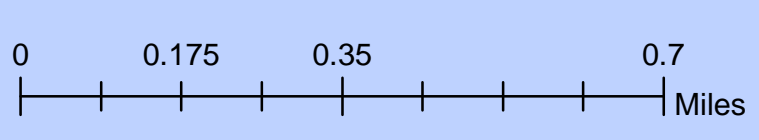
Nantahala
Branch III

C7

11/27/2016

Trail of Tears
750 foot buffer - total width of 1,500 feet

Information shown is based on the best available data at the time of map production.




1 inch = 0.21 miles 1:13,240

Download a GeoPDF



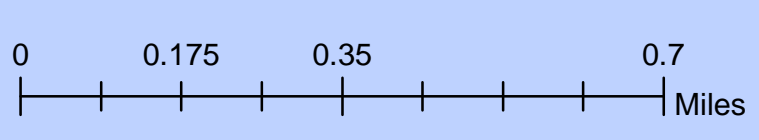
M. Dodd, GIS
11:34:30 PM
11/26/2016



Document Name: IAP_Tiles_Master_NCNGCF_Fires_11x17 35°21'0"N

- Drop Point
- ⊗ Fire Origin
- ⊕ Water Source
-)) Division Break
- Completed Line
- R · R · R · R Road as Completed Line
- ⊗ Completed Dozer Line
- H · H · H · H Hand Line
- Wildfire Daily Fire Perimeter
- Trail of Tears
750 foot buffer - total width of 1,500 feet

Information shown is based on the best available data at the time of map production.

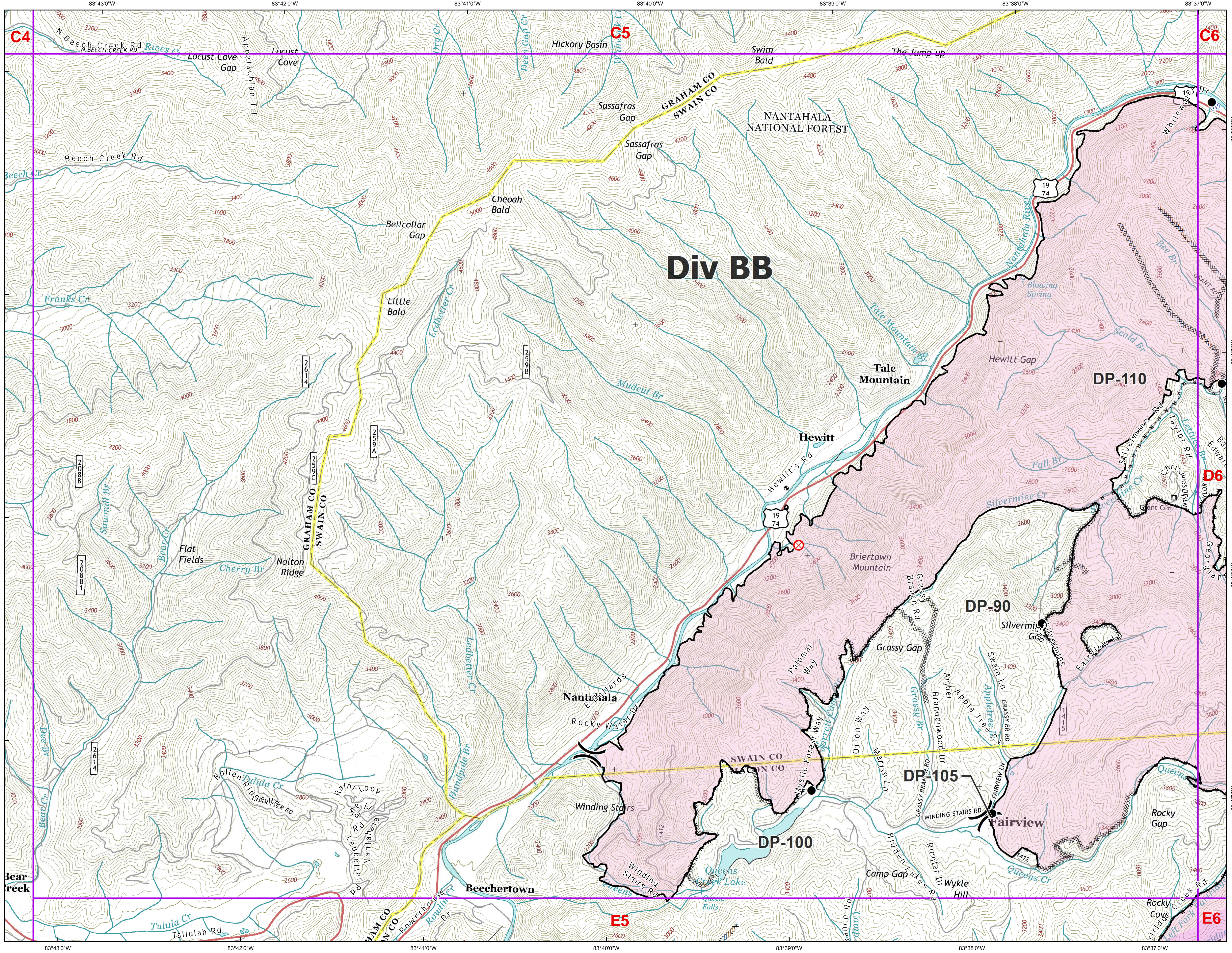


1 inch = 0.21 miles 1:13,240

Download a GeoPDF

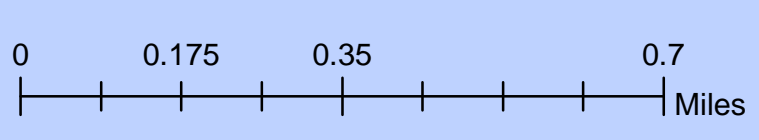


M. Dodd, GIS
11:34:43 PM
11/26/2016



- Drop Point
- ⊕ Water Source
- ⌋ Division Break
- ▬ Uncontrolled Fire Edge
- ▬ Completed Line
- R · R · R Road as Completed Line
- ▬ Completed Dozer Line
- H · H · H Hand Line
- ⊗ · ⊗ · ⊗ Proposed Dozer Line
- - - Planned Fire Line
- ▭ Wildfire Daily Fire Perimeter
- ▬ Trail of Tears
750 foot buffer - total width of 1,500 feet

Information shown is based on the best available data at the time of map production.

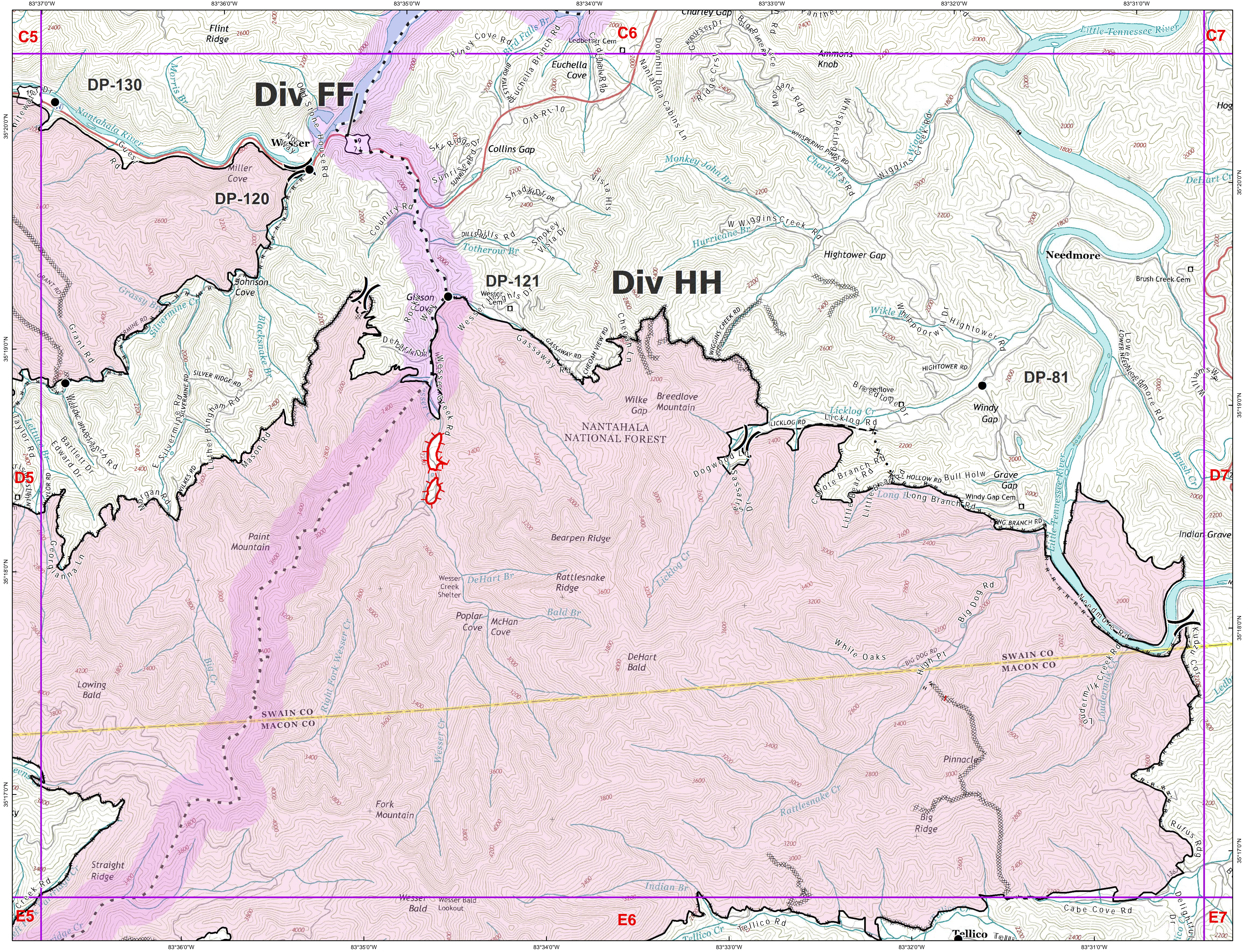


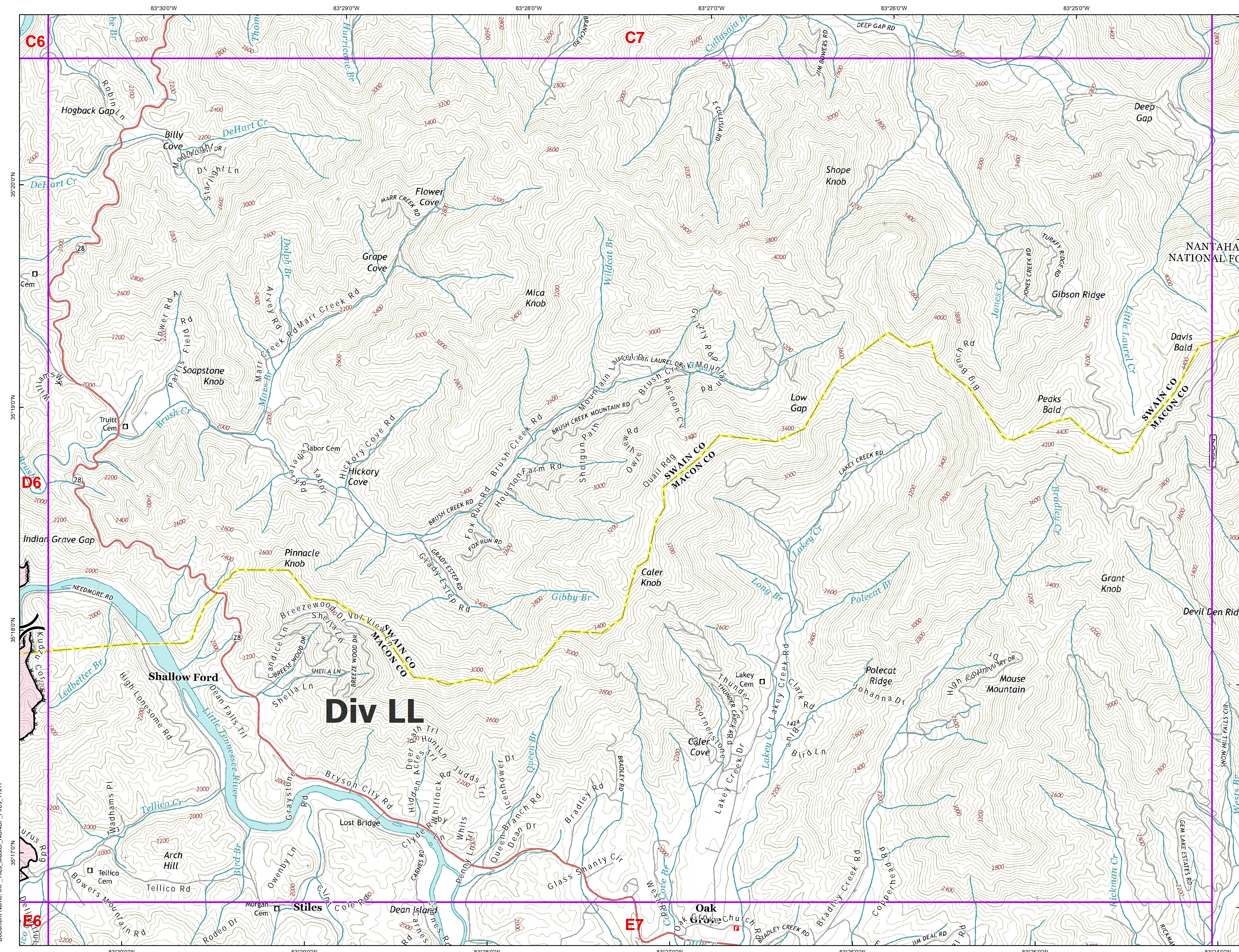
1 inch = 0.21 miles 1:13,240

Download a GeoPDF



M. Dodd, GISS
11:34:56 PM
11/26/2016





IAP

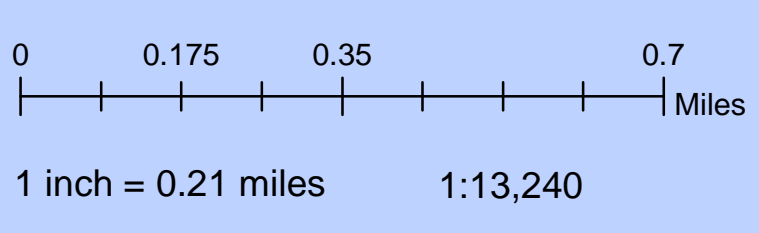
Nantahala
Branch III

D7

11/27/2016

-  Division Break
-  Completed Line
-  Road as Completed Line
-  Completed Dozer Line
-  Wildfire Daily Fire Perimeter
-  Trail of Tears
750 foot buffer - total width of 1,500 feet

Information shown is based on the best available data at the time of map production.

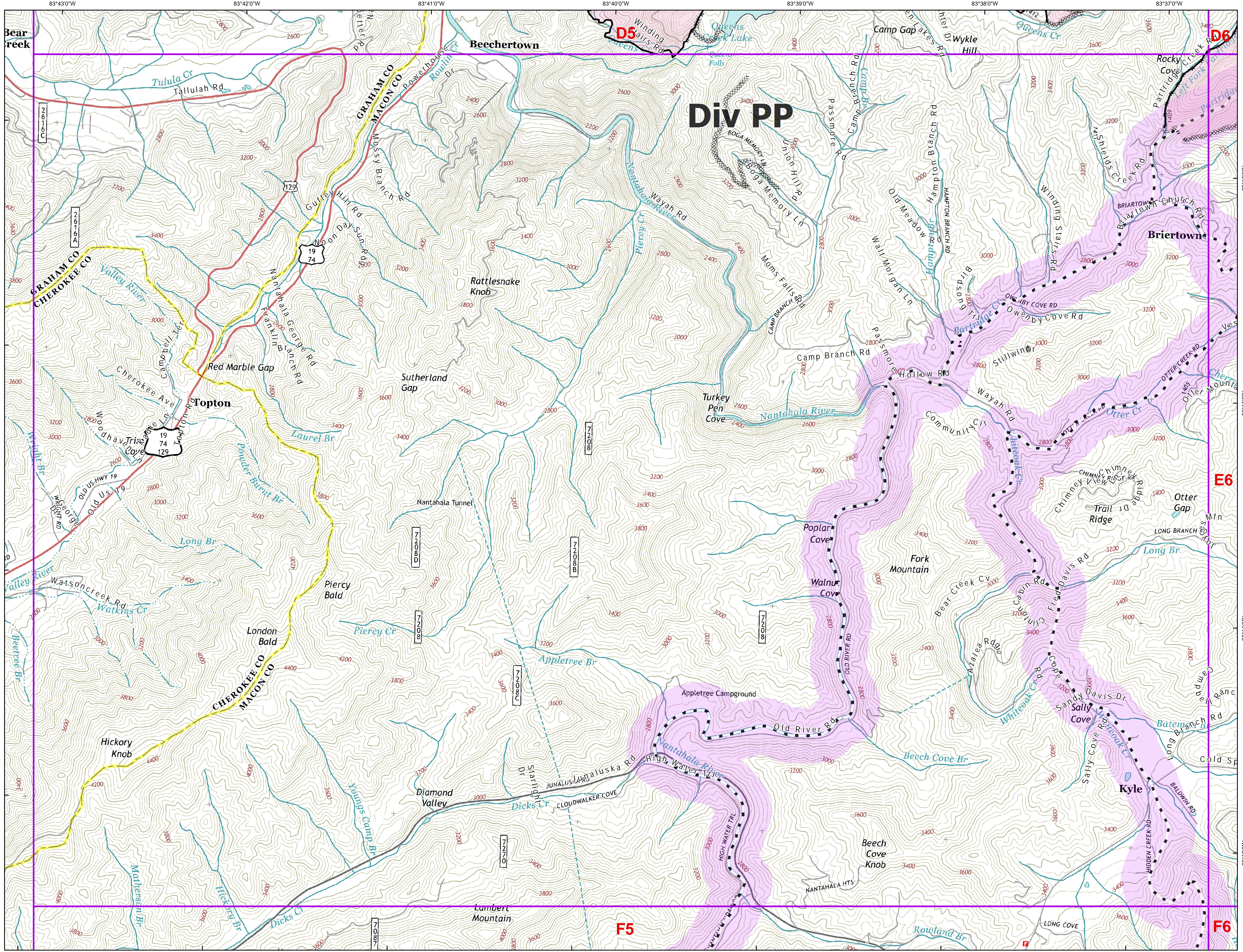


Download a GeoPDF



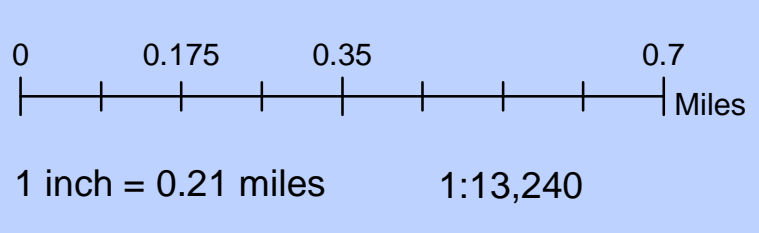
M. Dodd, GIS
11:35:09 PM
11/26/2016





- Completed Line
- R · R · R · R Road as Completed Line
- Completed Dozer Line
- H · H · H · H Hand Line
- Wildfire Daily Fire Perimeter
- Trail of Tears
750 foot buffer - total width of 1,500 feet

Information shown is based on the best available data at the time of map production.

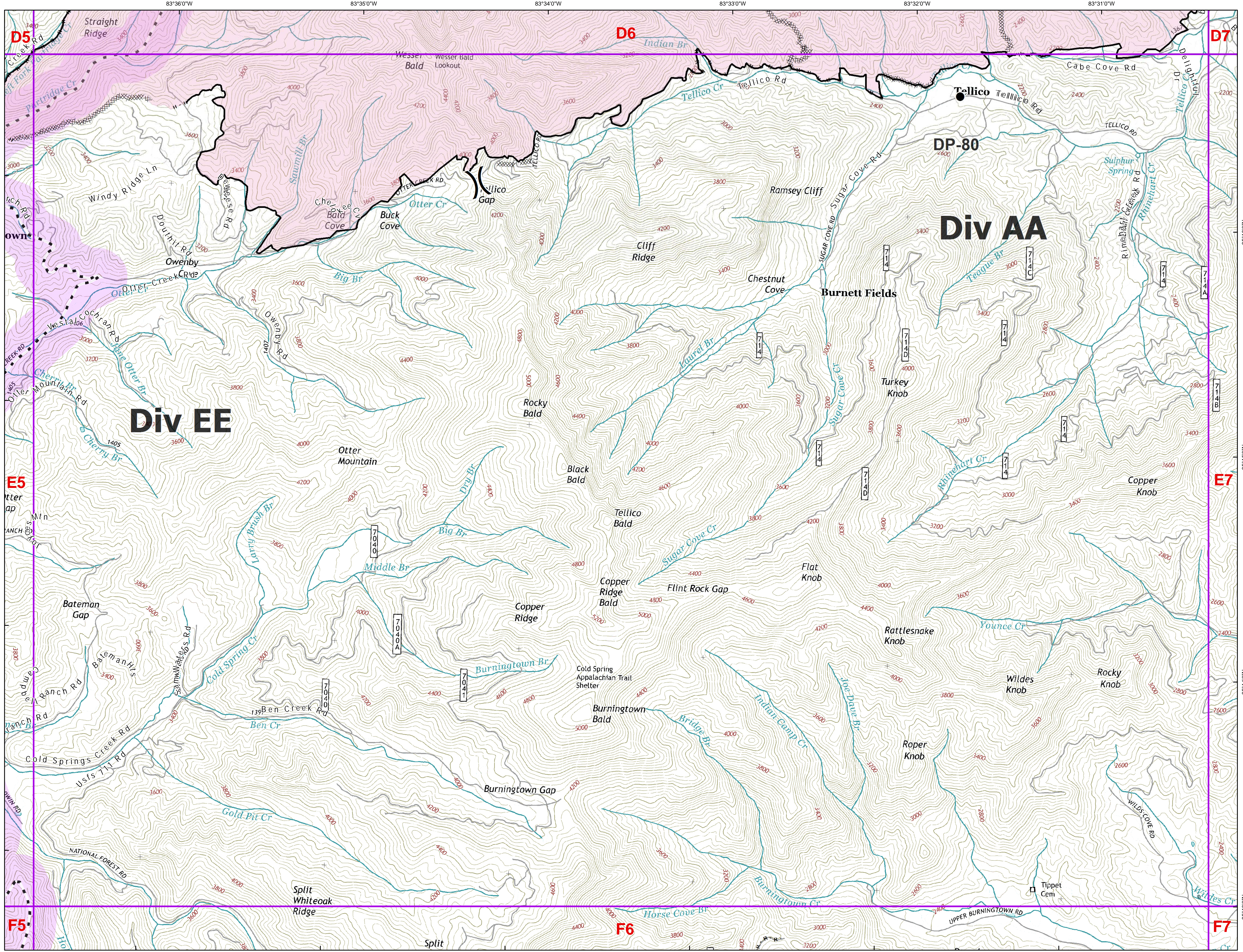


Download a GeoPDF



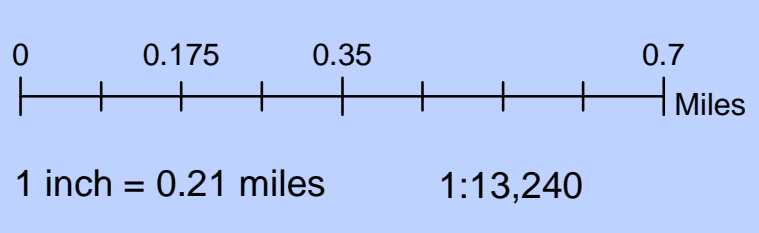
M. Dodd, GIS
11:35:22 PM
11/26/2016





- Drop Point
- Division Break
- Completed Line
- Road as Completed Line
- Completed Dozer Line
- Hand Line
- Wildfire Daily Fire Perimeter
- Trail of Tears
750 foot buffer - total width of 1,500 feet

Information shown is based on the best available data at the time of map production.

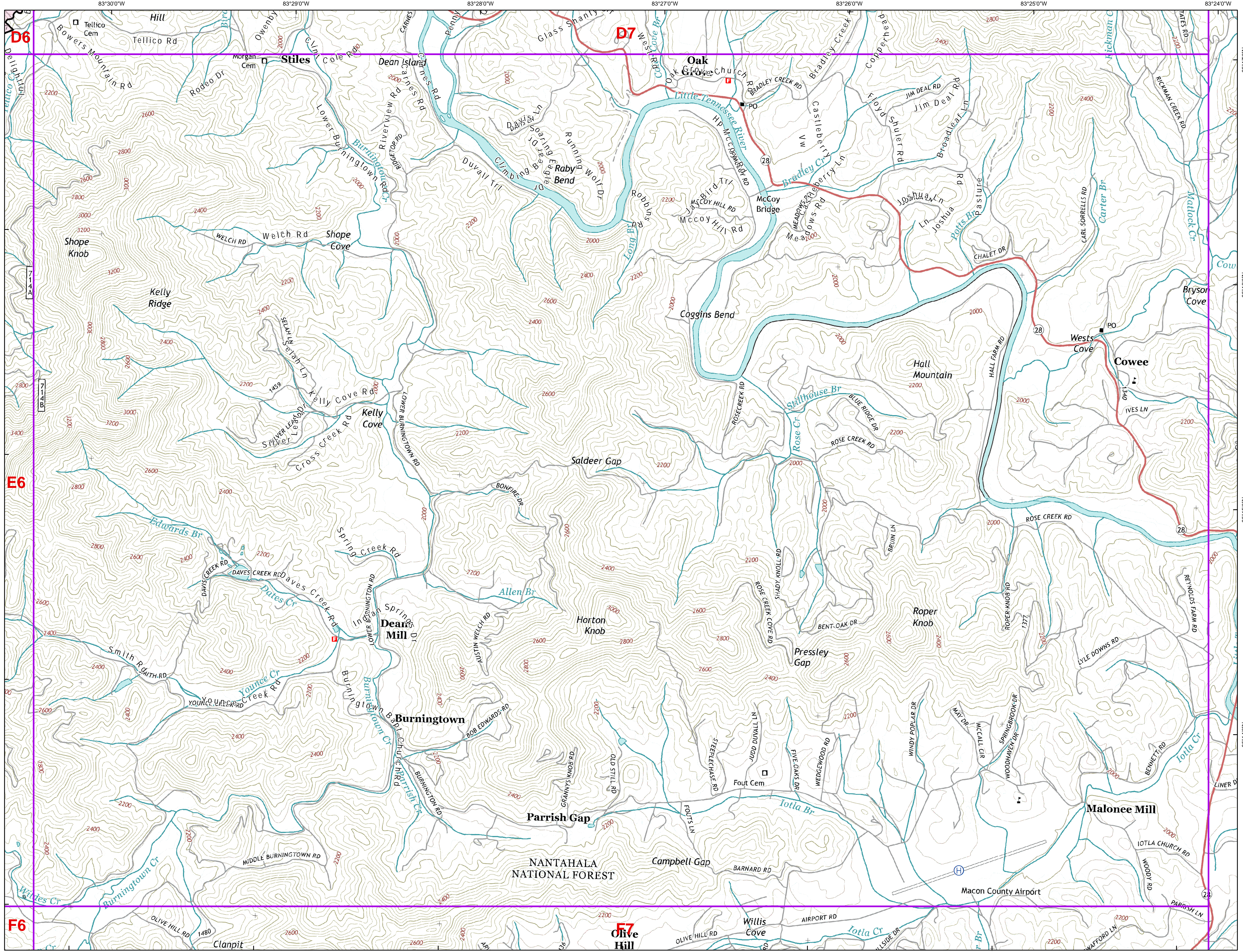


Download a GeoPDF



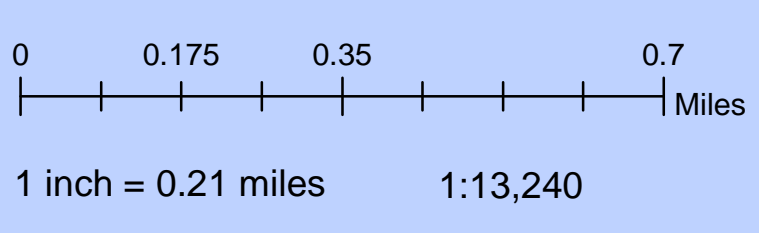
M. Dodd, GIS
11:35:35 PM
11/26/2016





- Helibase
- Completed Line
- Wildfire Daily Fire Perimeter
- Trail of Tears
750 foot buffer - total width of 1,500 feet

Information shown is based on the best available data at the time of map production.

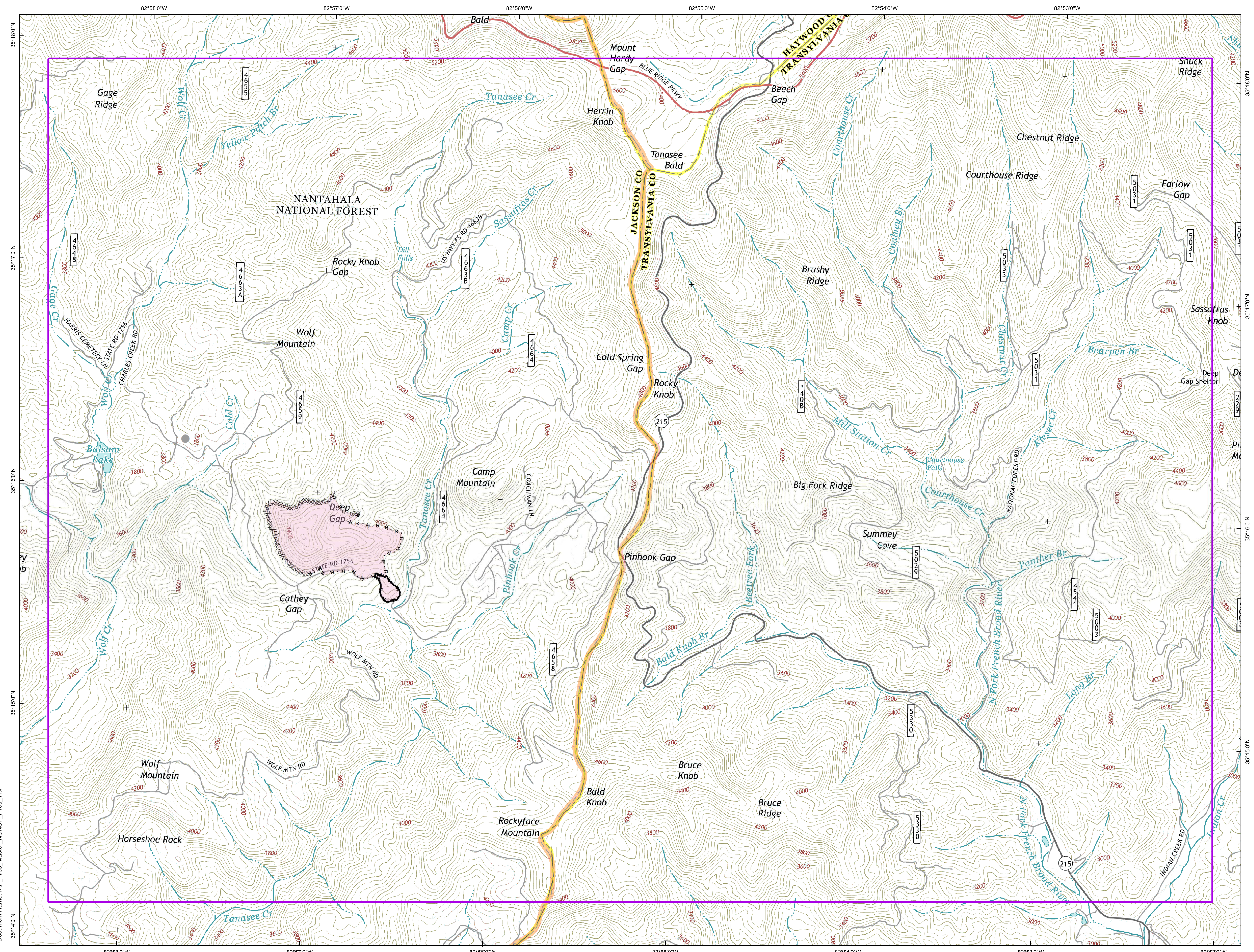


Download a GeoPDF



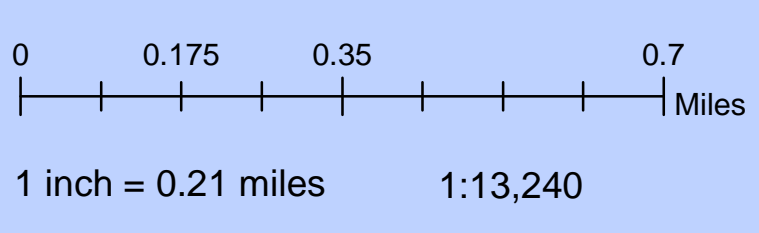
M. Dodd, GIS
11:35:48 PM
11/26/2016





- Other
- Completed Line
- R · R · R · R Road as Completed Line
- Completed Dozer Line
- H · H · H · H Hand Line
- Wildfire Daily Fire Perimeter
- Trail of Tears
750 foot buffer - total width of 1,500 feet

Information shown is based on the best available data at the time of map production.

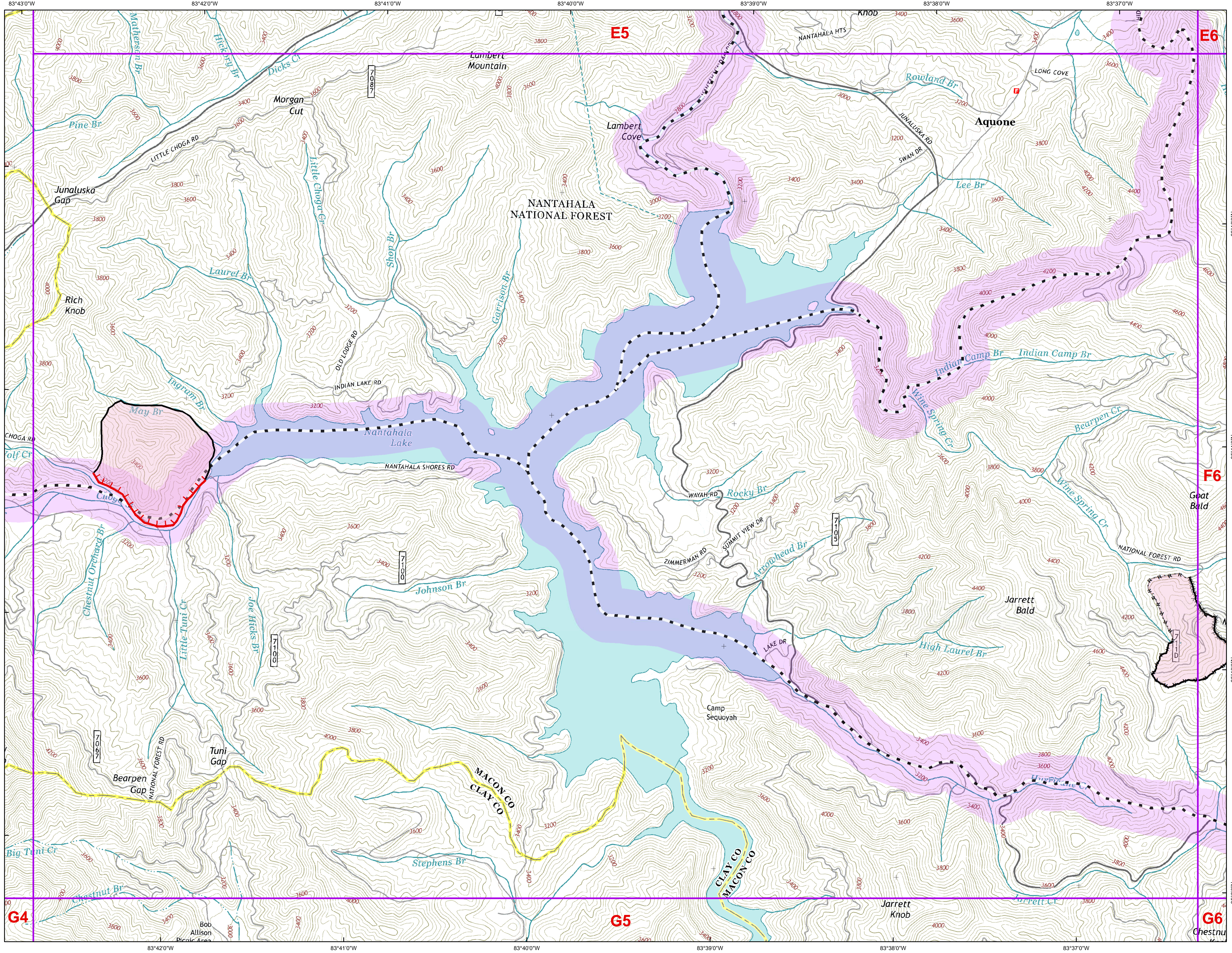


Download a GeoPDF



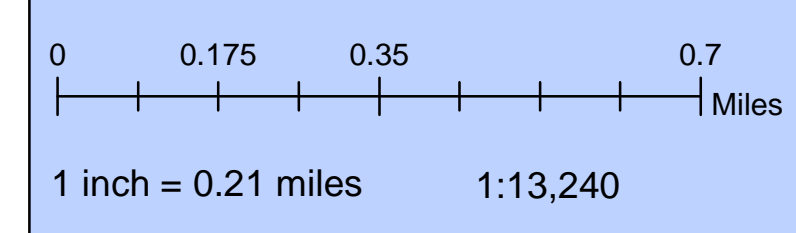
M. Dodd, GIS
11:36:00 PM
11/26/2016





- Uncontrolled Fire Edge
- Completed Line
- Road as Completed Line
- Completed Dozer Line
- Hand Line
- Wildfire Daily Fire Perimeter
- Trail of Tears
750 foot buffer - total width of 1,500 feet

Information shown is based on the best available data at the time of map production.



Download a GeoPDF

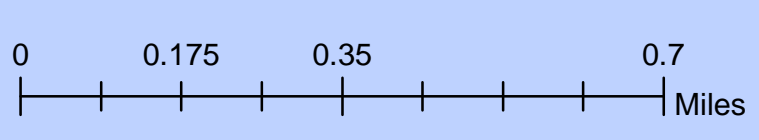


M. Dodd, GIS
11:36:12 PM
11/26/2016



- Drop Point
- ⊗ Fire Origin
- Gate
- Hot Spot
- ⌚ Lookout
- Ⓡ Repeater
- Ⓣ Telephone
- Ⓜ Water Source
-) (Division Break
- Uncontrolled Fire Edge
- Completed Line
- R · R · R · R Road as Completed Line
- ⊗ Completed Dozer Line
- H · H · H · H Hand Line
- - - Planned Fire Line
- · · · · Highlighted Manmade Feature
- ⊕ Other
- Unknown
- Wildfire Daily Fire Perimeter
- Trail of Tears
750 foot buffer - total width of 1,500 feet

Information shown is based on the best available data at the time of map production.

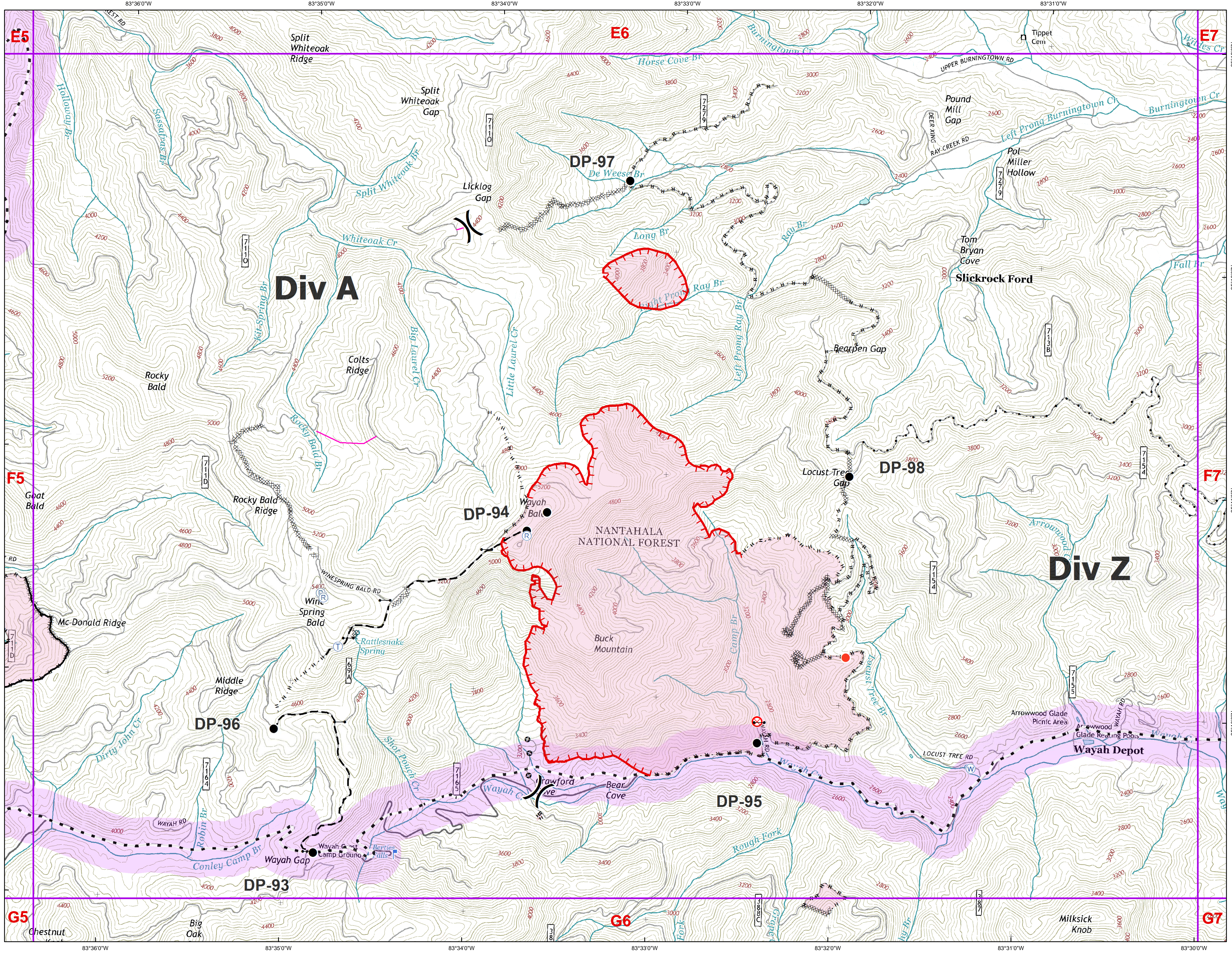


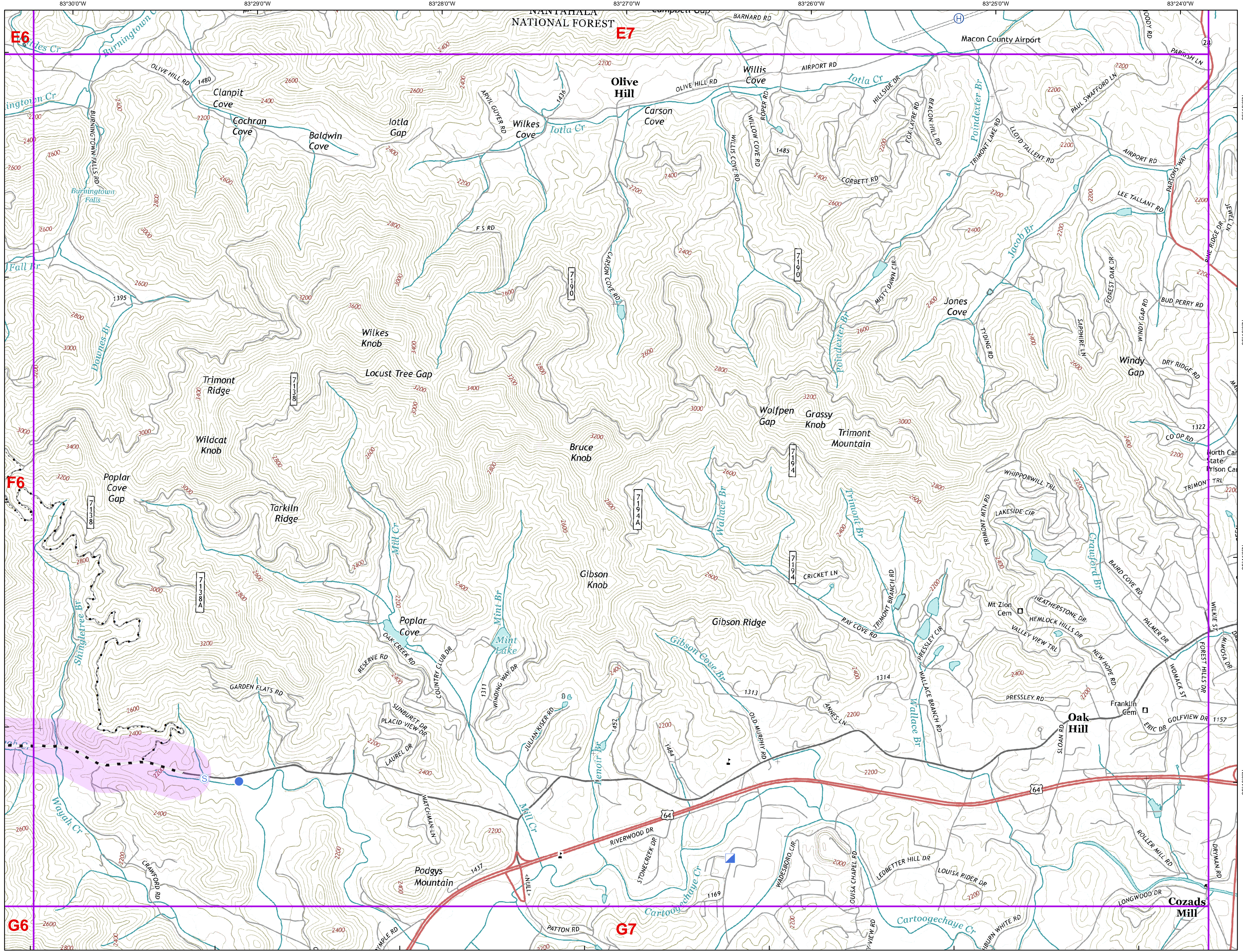
1 inch = 0.21 miles 1:13,240

Download a GeoPDF



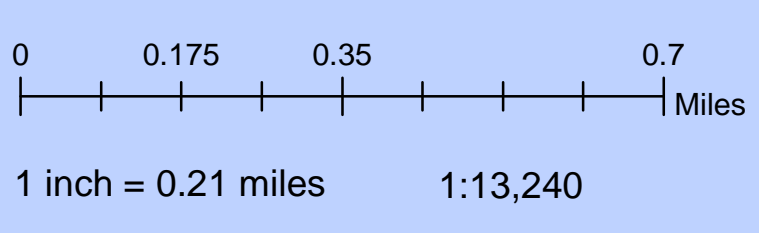
M. Dodd, GIS
11:36:23 PM
11/26/2016





- Helibase
- Helispot
- Incident Command Post
- Staging Area
- Highlighted Manmade Feature
- Trail of Tears
750 foot buffer - total width of 1,500 feet

Information shown is based on the best available data at the time of map production.

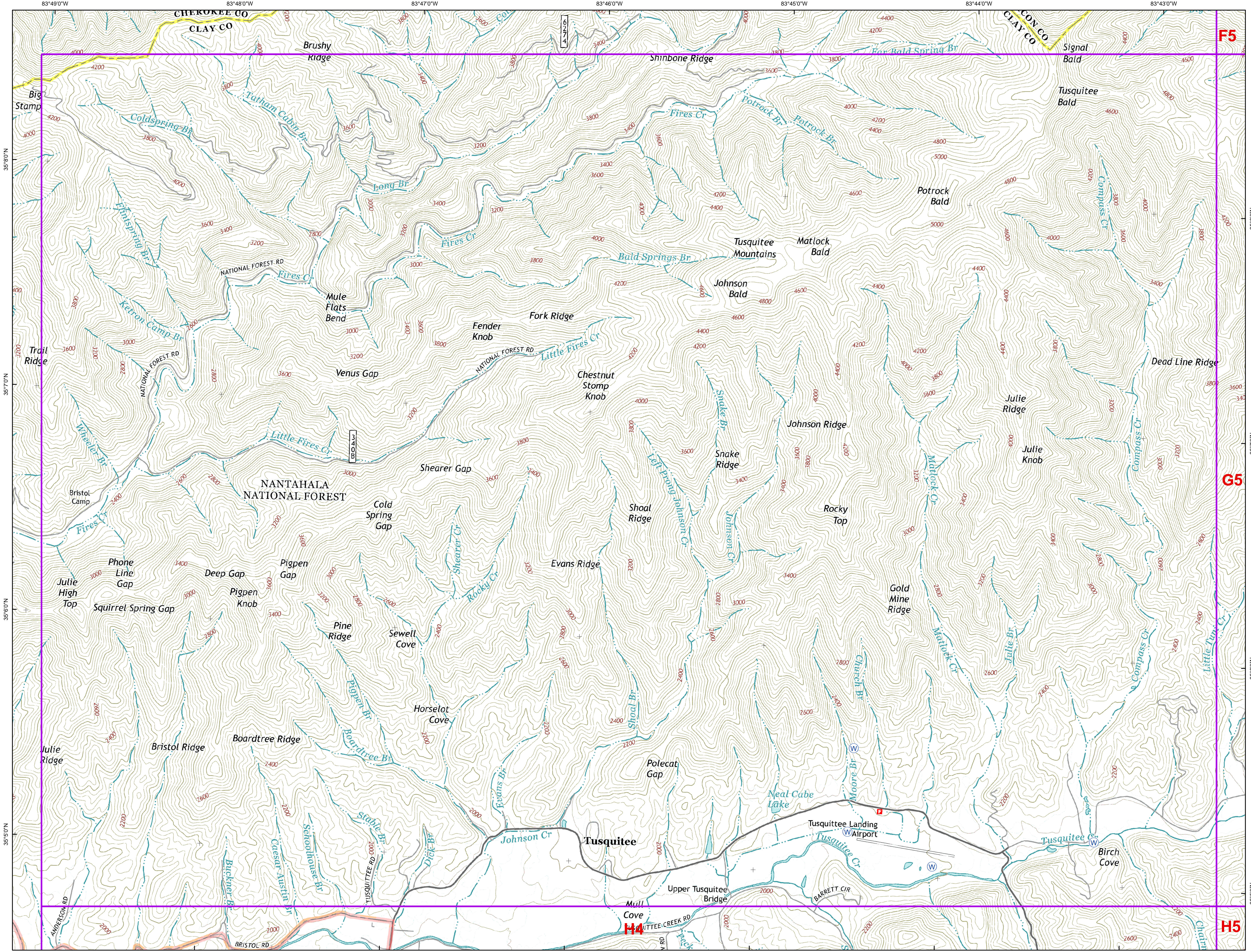


Download a GeoPDF



M. Dodd, GIS
11:36:35 PM
11/26/2016





IAP

Boteler
Branch I

G4

11/27/2016

Water Source

Trail of Tears
750 foot buffer - total width of 1,500 feet

Information shown is based on the best available data at the time of map production.

0 0.175 0.35 0.7 Miles

1 inch = 0.21 miles 1:13,240

Download a GeoPDF

M. Dodd, GISS
11:36:46 PM
11/26/2016

IAP

Boteler
Branch I

G4

11/27/2016

Water Source

Trail of Tears
750 foot buffer - total width of 1,500 feet

Information shown is based on the best available data at the time of map production.

0 0.175 0.35 0.7 Miles

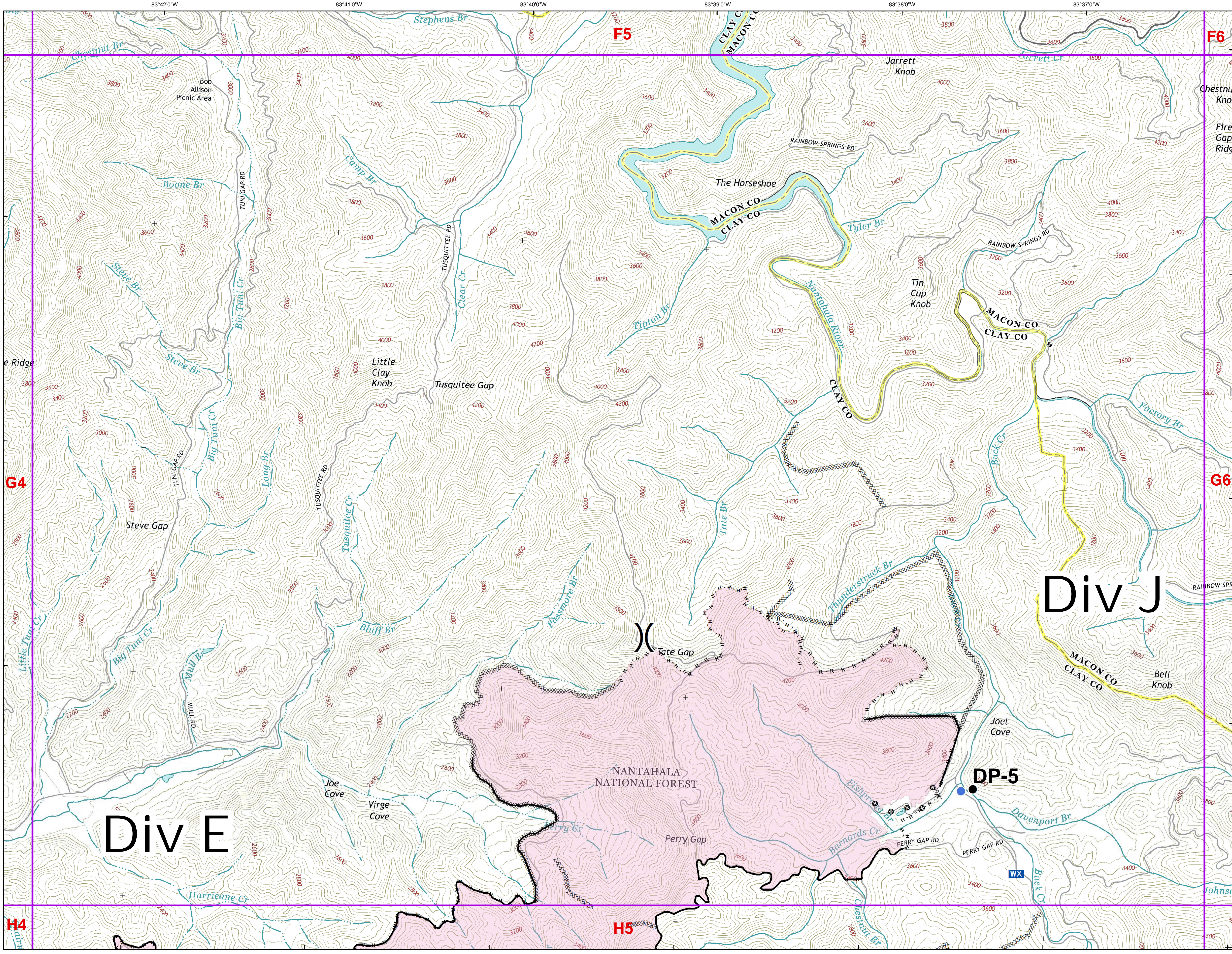
1 inch = 0.21 miles 1:13,240

Download a GeoPDF



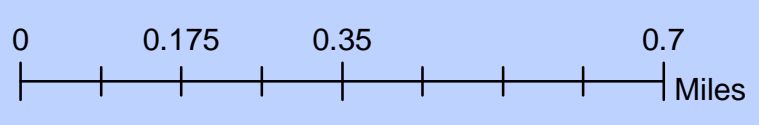
M. Dodd, GISS
11:36:46 PM
11/26/2016





- Drop Point
- Helispot
- WX Mobile Weather Unit
-) Division Break
- Completed Line
- R · R · R · R Road as Completed Line
- Completed Dozer Line
- H · H · H · H Hand Line
- Other
- Wildfire Daily Fire Perimeter
- Trail of Tears
750 foot buffer - total width of 1,500 feet

Information shown is based on the best available data at the time of map production.




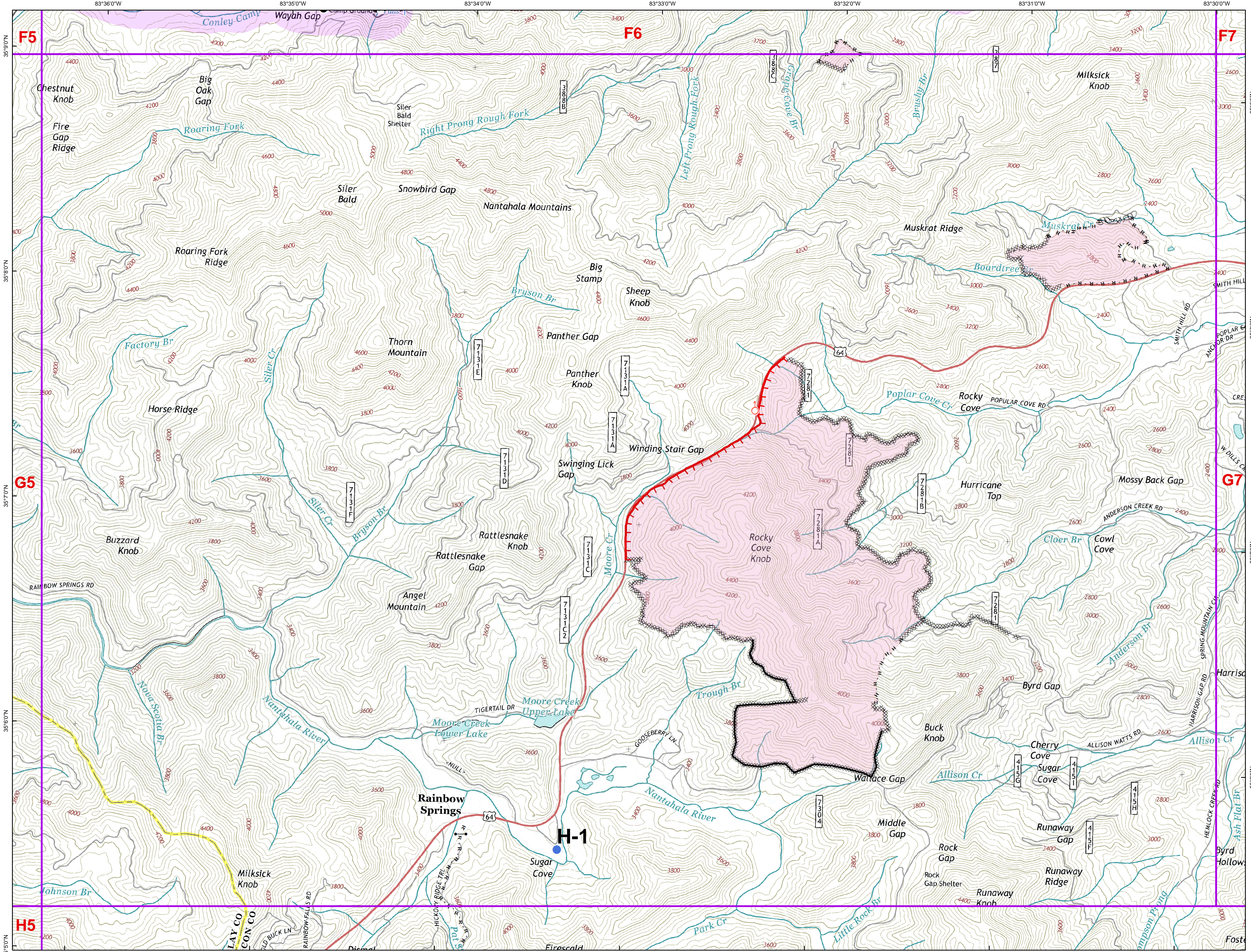
1 inch = 0.21 miles 1:13,240

Download a GeoPDF



M. Dodd, GIS
12:03:59 AM
11/27/2016





- Drop Point
- Gate
- Helispot
- ⌘ Lookout
- ♂ Spot Fire
- Uncontrolled Fire Edge
- Completed Line
- R · R · R · R Road as Completed Line
- Completed Dozer Line
- H · H · H · H Hand Line
- (XXXXXX) Ridge/Geographic Feature
- Wildfire Daily Fire Perimeter
- Trail of Tears
750 foot buffer - total width of 1,500 feet

Information shown is based on the best available data at the time of map production.

0 0.175 0.35 0.7 Miles

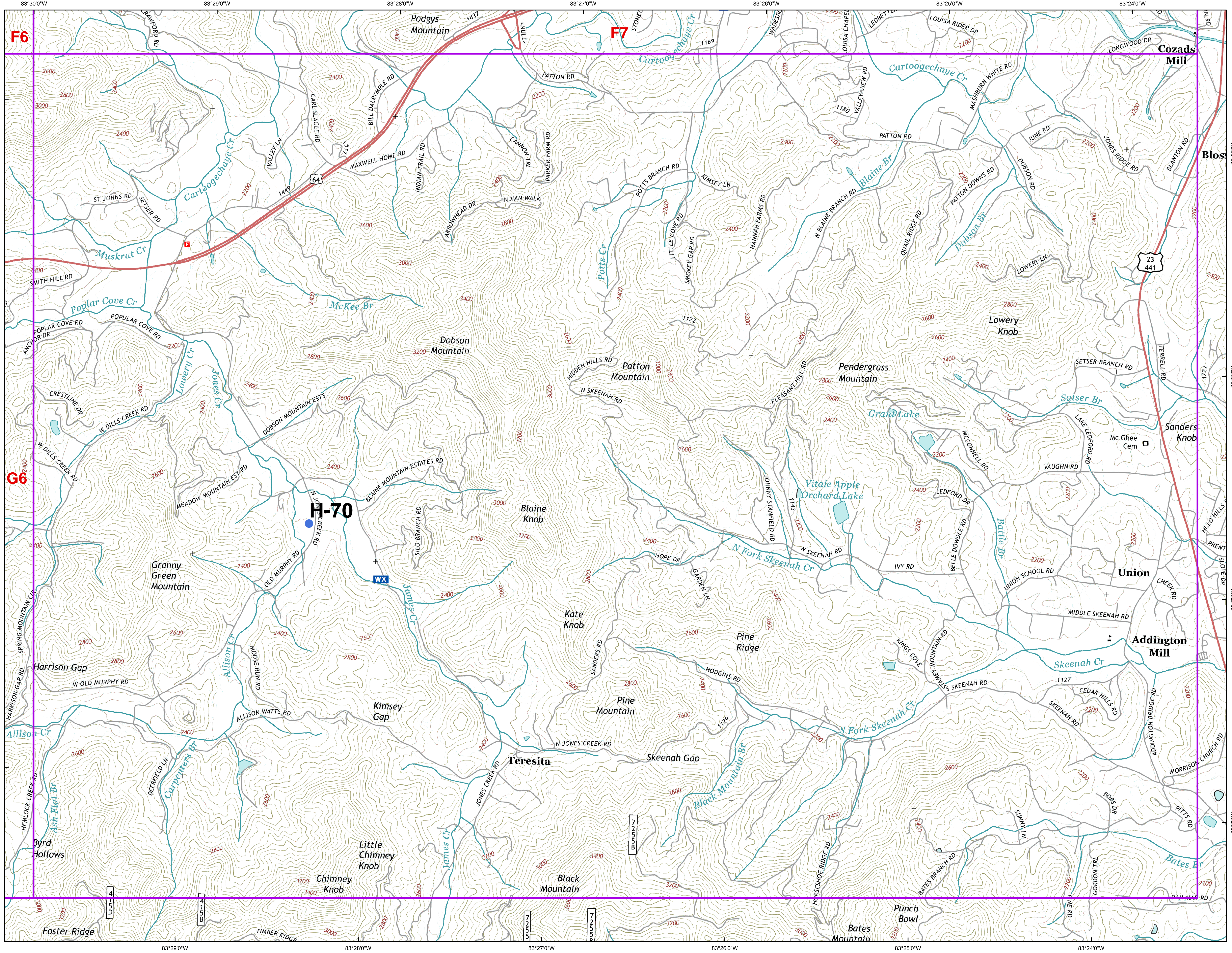
1 inch = 0.21 miles 1:13,240

Download a GeoPDF



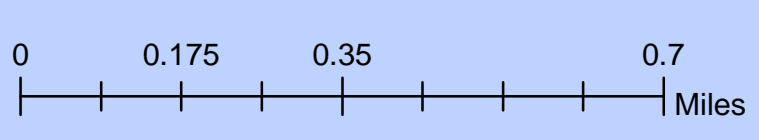
M. Dodd, GIS
12:04:10 AM
11/27/2016





- Helispot
- Incident Command Post
- Mobile Weather Unit
- Trail of Tears
750 foot buffer - total width of 1,500 feet

Information shown is based on the best available data at the time of map production.



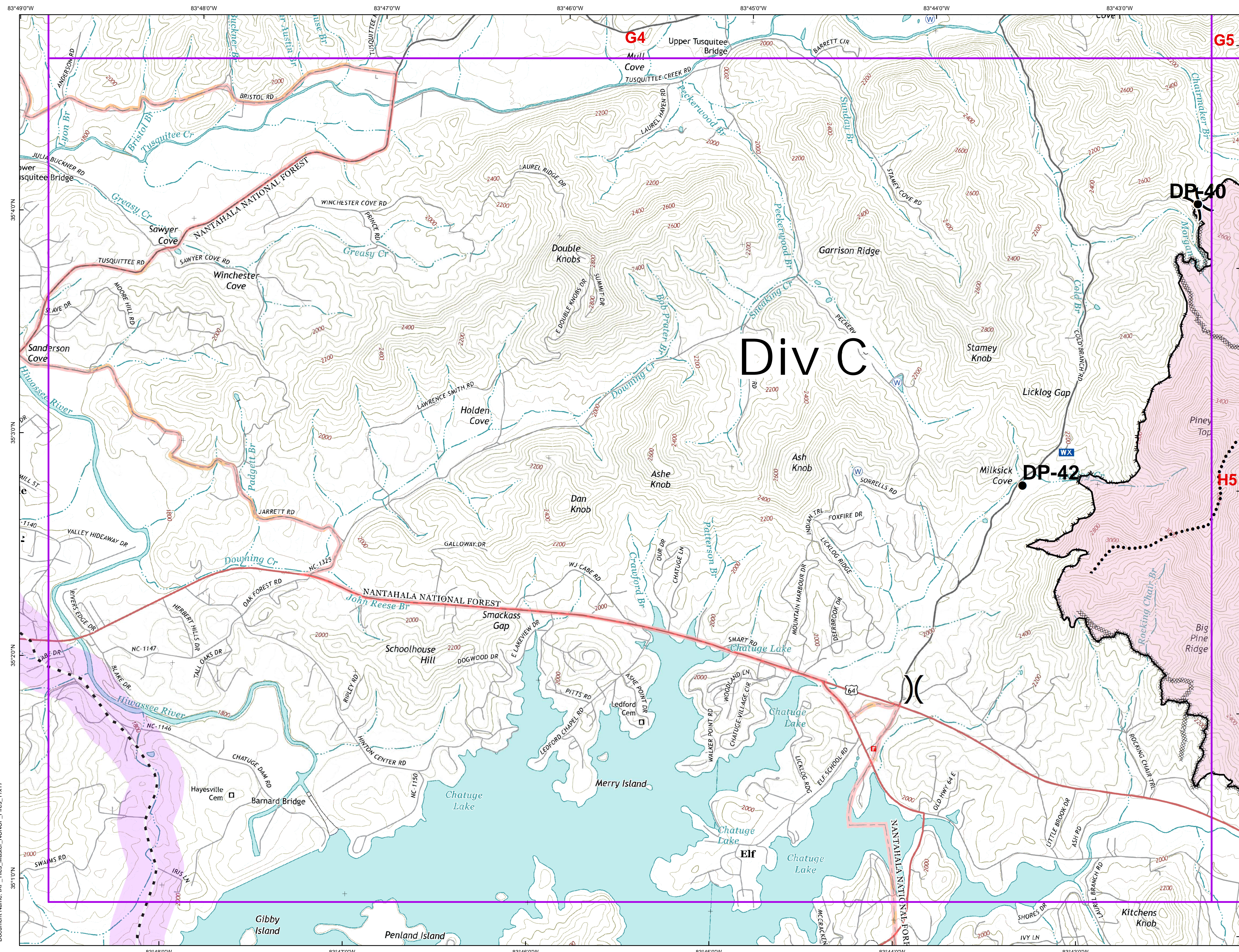
1 inch = 0.21 miles 1:13,240

Download a GeoPDF



M. Dodd, GIS
12:04:21 AM
11/27/2016
















IAP

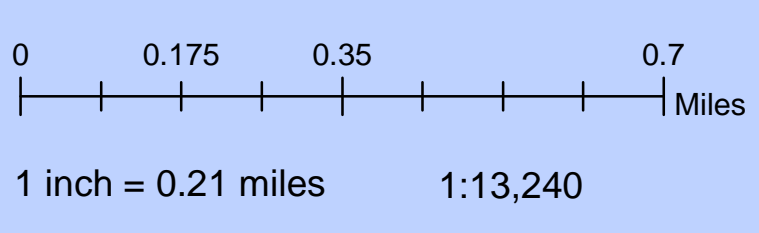
Boteler
Branch I

H4

11/27/2016

-  Drop Point
-  Mobile Weather Unit
-  Water Source
-  Division Break
-  Completed Line
-  Road as Completed Line
-  Completed Dozer Line
-  Hand Line
-  Planned Secondary Line
-  Wildfire Daily Fire Perimeter
-  Trail of Tears
750 foot buffer - total width of 1,500 feet

Information shown is based on the best available data at the time of map production.



Download a GeoPDF



M. Dodd, GIS
12:04:31 AM
11/27/2016

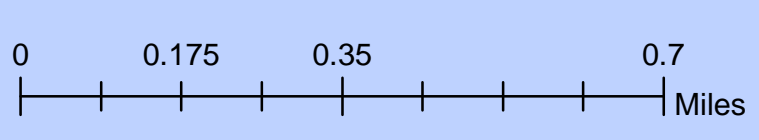


Document Name: IAP_Tiles_Master_NCNCFF_Fires_11x17

- Drop Point
- ⊗ Fire Origin
- Ⓡ Fire Station
- ➔ Gate
- Hot Spot
- 🏠 Lookout
- WX Mobile Weather Unit
- Ⓡ Repeater
- Ⓢ Staging Area
- Ⓜ Water Source
-) (Division Break

- Completed Line
- R - R - R - R Road as Completed Line
- XXXXXXXXX Completed Dozer Line
- H - H - H - H Hand Line
- X • • • X Proposed Dozer Line
- - - - - Planned Fire Line
- • • • • Planned Secondary Line
- Wildfire Daily Fire Perimeter
- Trail of Tears
750 foot buffer - total width of 1,500 feet

Information shown is based on the best available data at the time of map production.



1 inch = 0.21 miles 1:13,240

Download a GeoPDF



M. Dodd, GIS
12:04:43 AM
11/27/2016

