

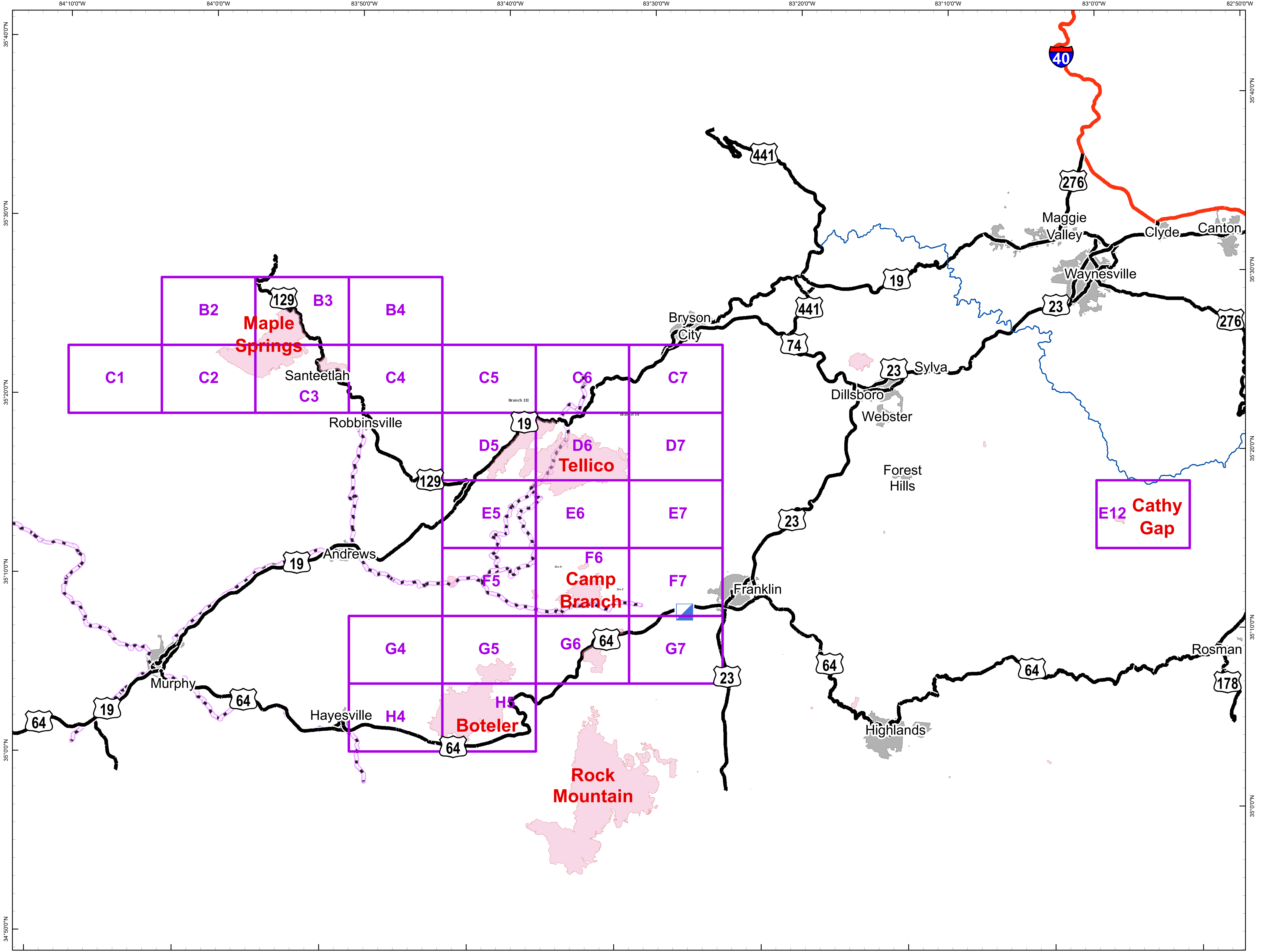
IAP Index

11/28/2016

Branch I:
Boteler
Maple Springs

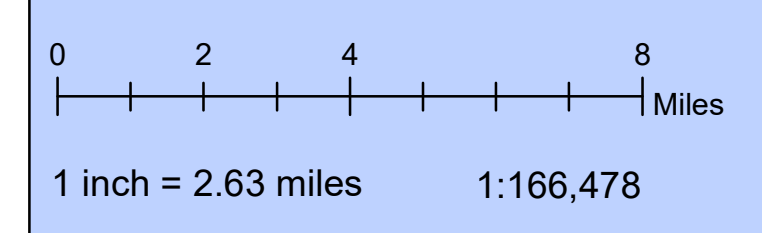
Branch II:
Camp Branch

Branch III:
Tellico
All Others



- GridIndexFeatures
- Incident Command Post
- Fire Perimeter
- Trail of Tears
750 foot buffer - total width of 1,500 feet

Information shown is based on the best available data at the time of map production.



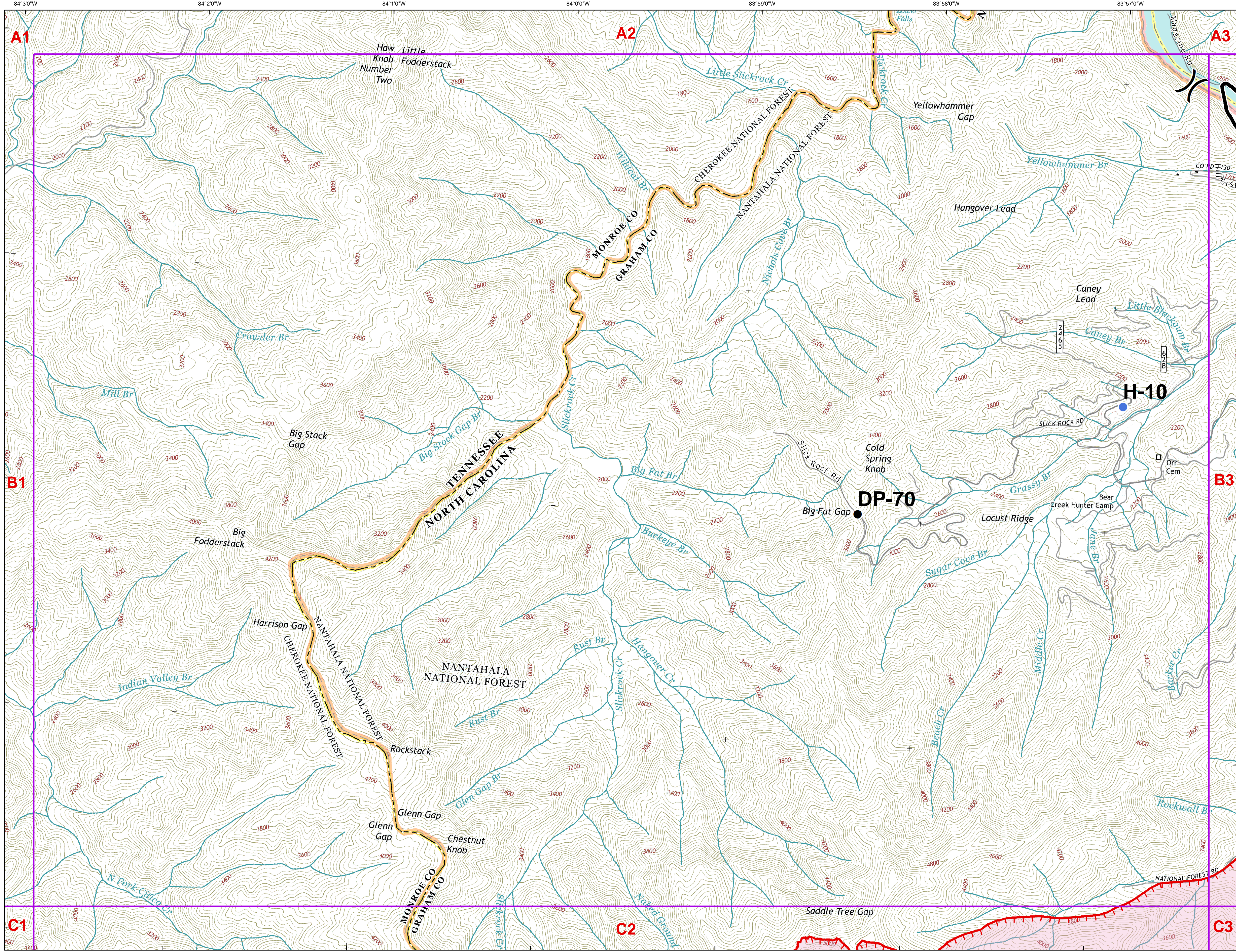
Download a GeoPDF



M. Dodd, GISS
9:12:37 PM
11/27/2016

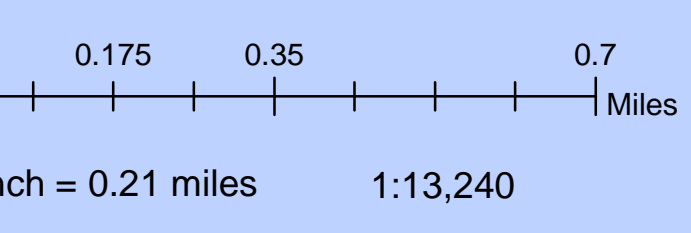


Document Name: IAP_Index_20161127_2030_NCNCFFires_11x17



- Drop Point
- Helispot
-) (Division Break
- Uncontrolled Fire Edge
- Wildfire Daily Fire Perimeter
- Structures
- Trail of Tears
750 foot buffer - total width of 1,500 feet

Information shown is based on the best available data at the time of map production.

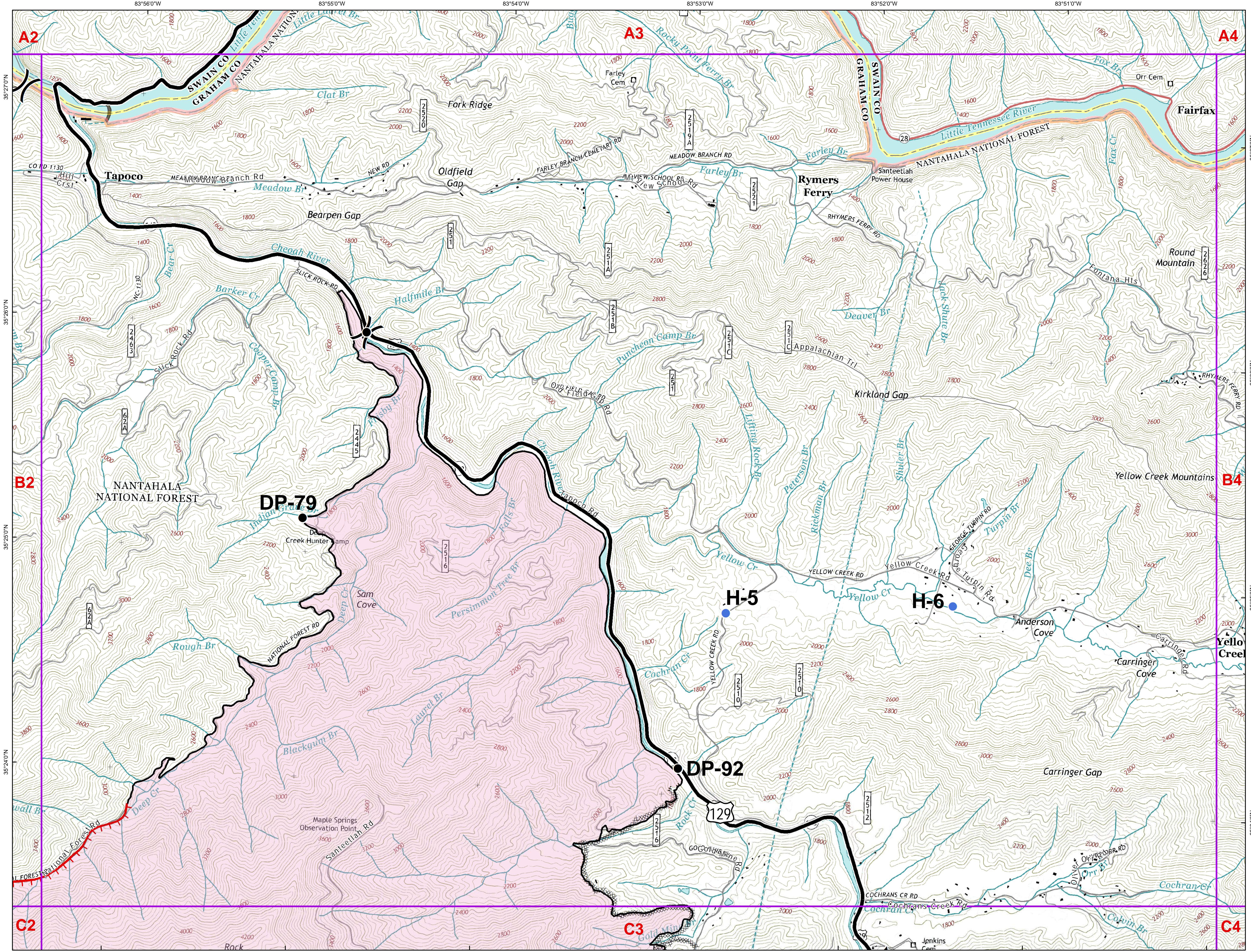


Download a GeoPDF



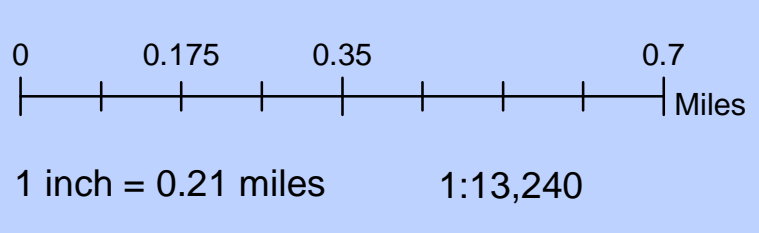
M. Dodd, GIS
9:47:47 PM
11/27/2016





- Drop Point
- Helispot
-) (Division Break
- Uncontrolled Fire Edge
- Completed Line
- Completed Dozer Line
- Hand Line
- Wildfire Daily Fire Perimeter
- Structures
- Trail of Tears
750 foot buffer - total width of 1,500 feet

Information shown is based on the best available data at the time of map production.

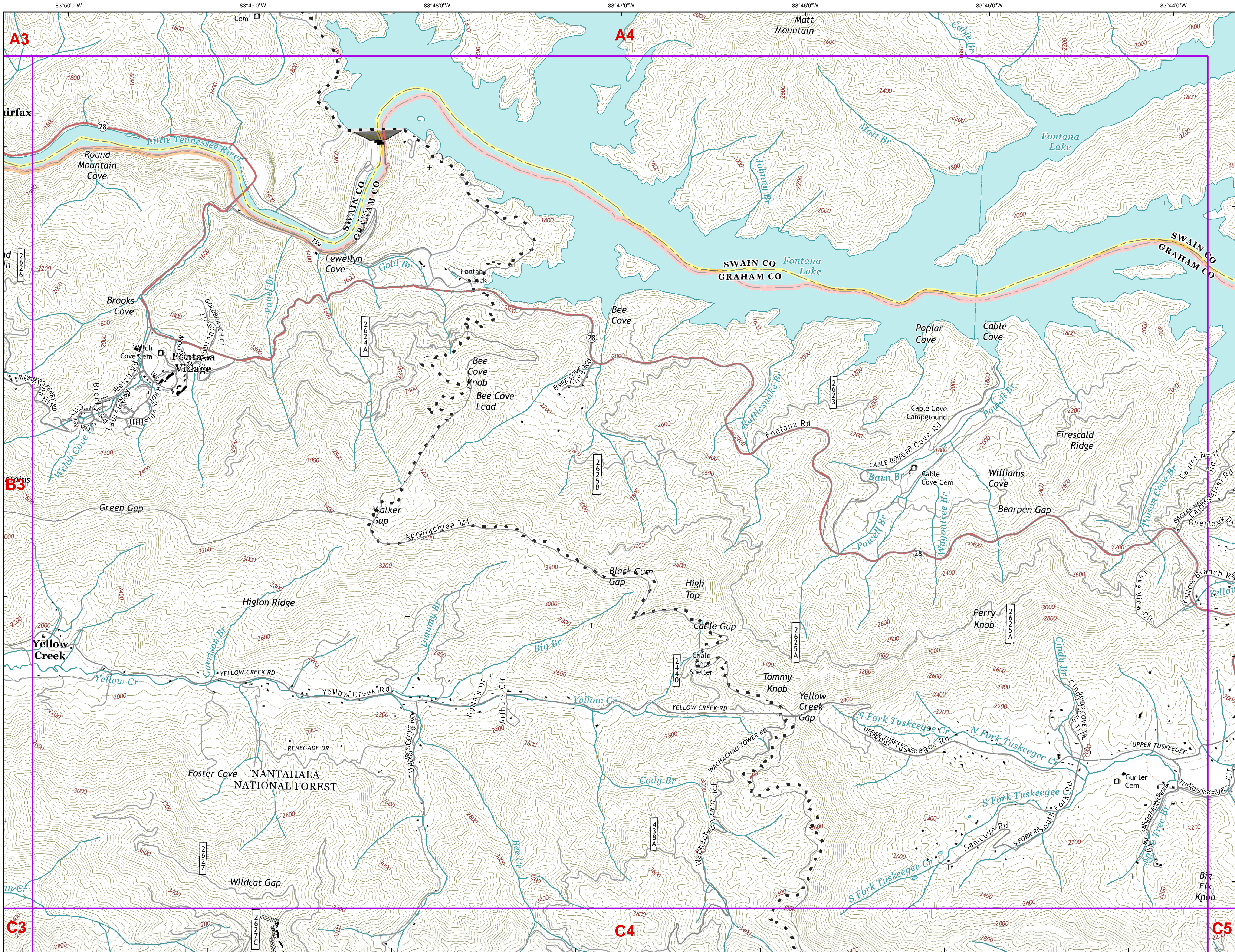


Download a GeoPDF



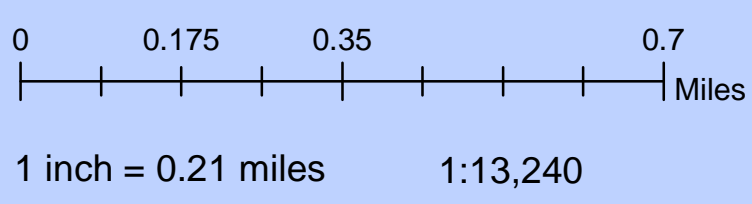
M. Dodd, GIS
9:48:30 PM
11/27/2016





- Completed Dozer Line
- Planned Fire Line
- Structures
- Trail of Tears
750 foot buffer - total width of 1,500 feet

Information shown is based on the best available data at the time of map production.

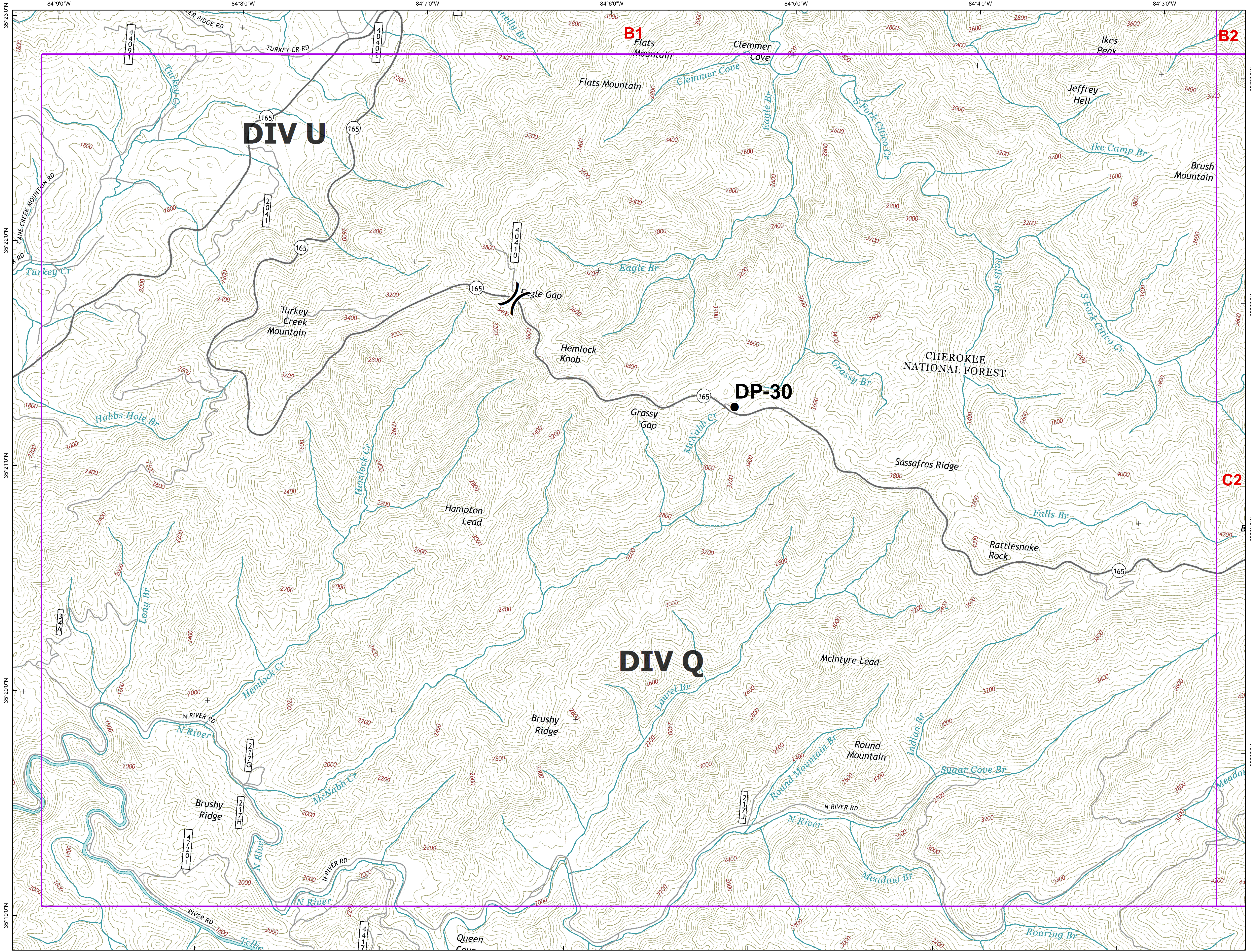


Download a GeoPDF



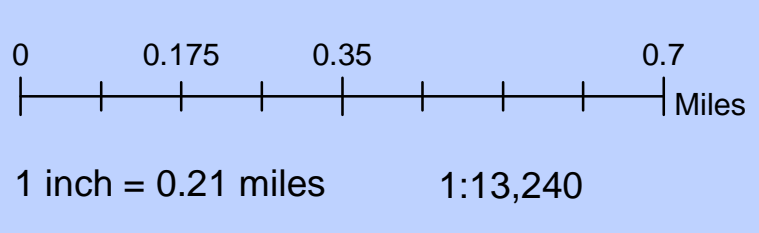
M. Dodd, GISS
9:49:15 PM
11/27/2016





- Drop Point
- Division Break
- ▬▬▬ Trail of Tears
750 foot buffer - total width of 1,500 feet

Information shown is based on the best available data at the time of map production.

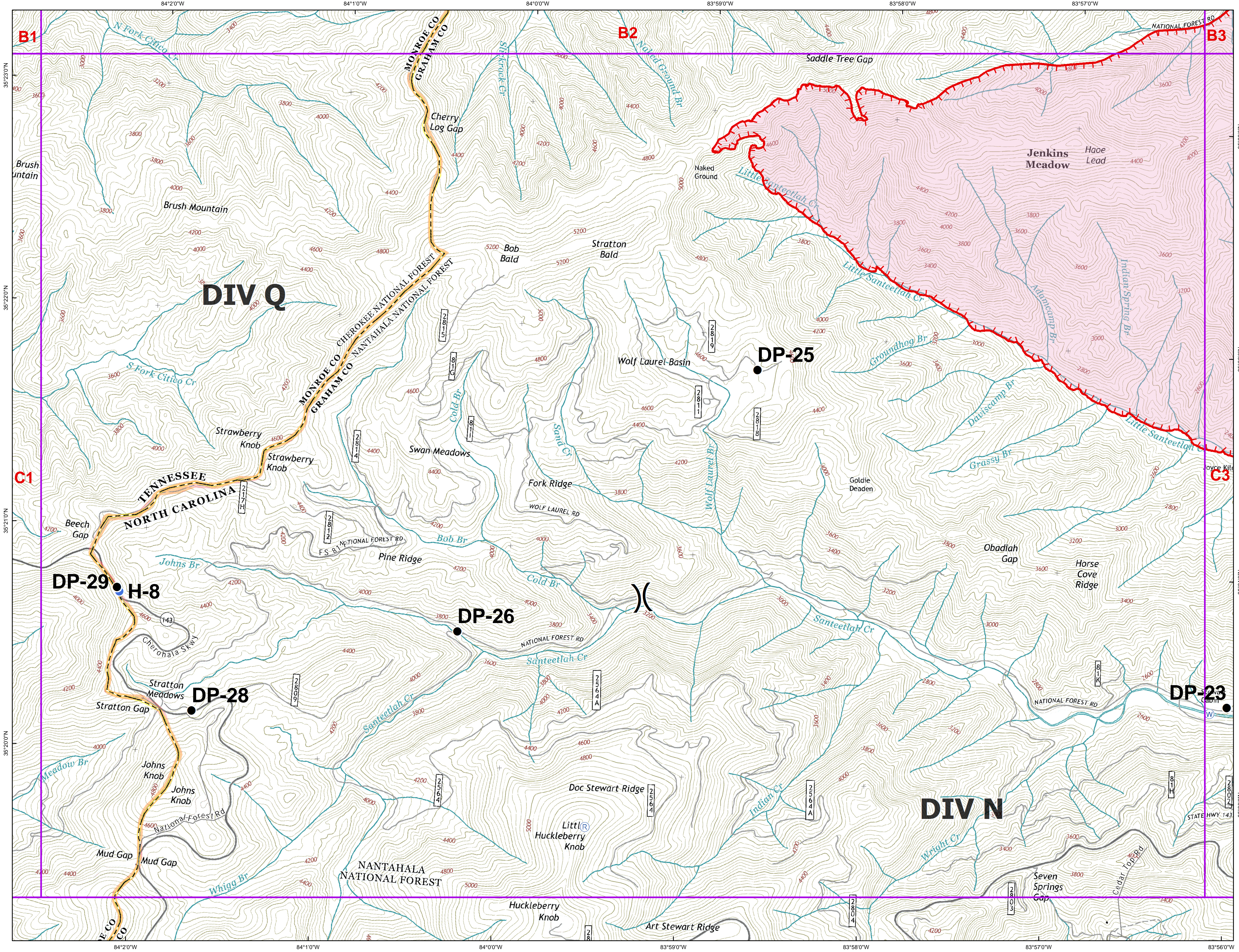


Download a GeoPDF



M. Dodd, GIS
9:50:00 PM
11/27/2016

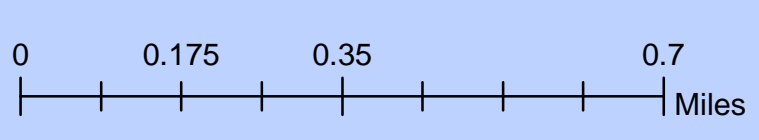




- Drop Point
- Helispot
- Ⓡ Repeater
- Ⓜ Water Source
-) (Division Break

- Uncontrolled Fire Edge
- Wildfire Daily Fire Perimeter
- Structures
- Trail of Tears
750 foot buffer - total width of 1,500 feet

Information shown is based on the best available data at the time of map production.



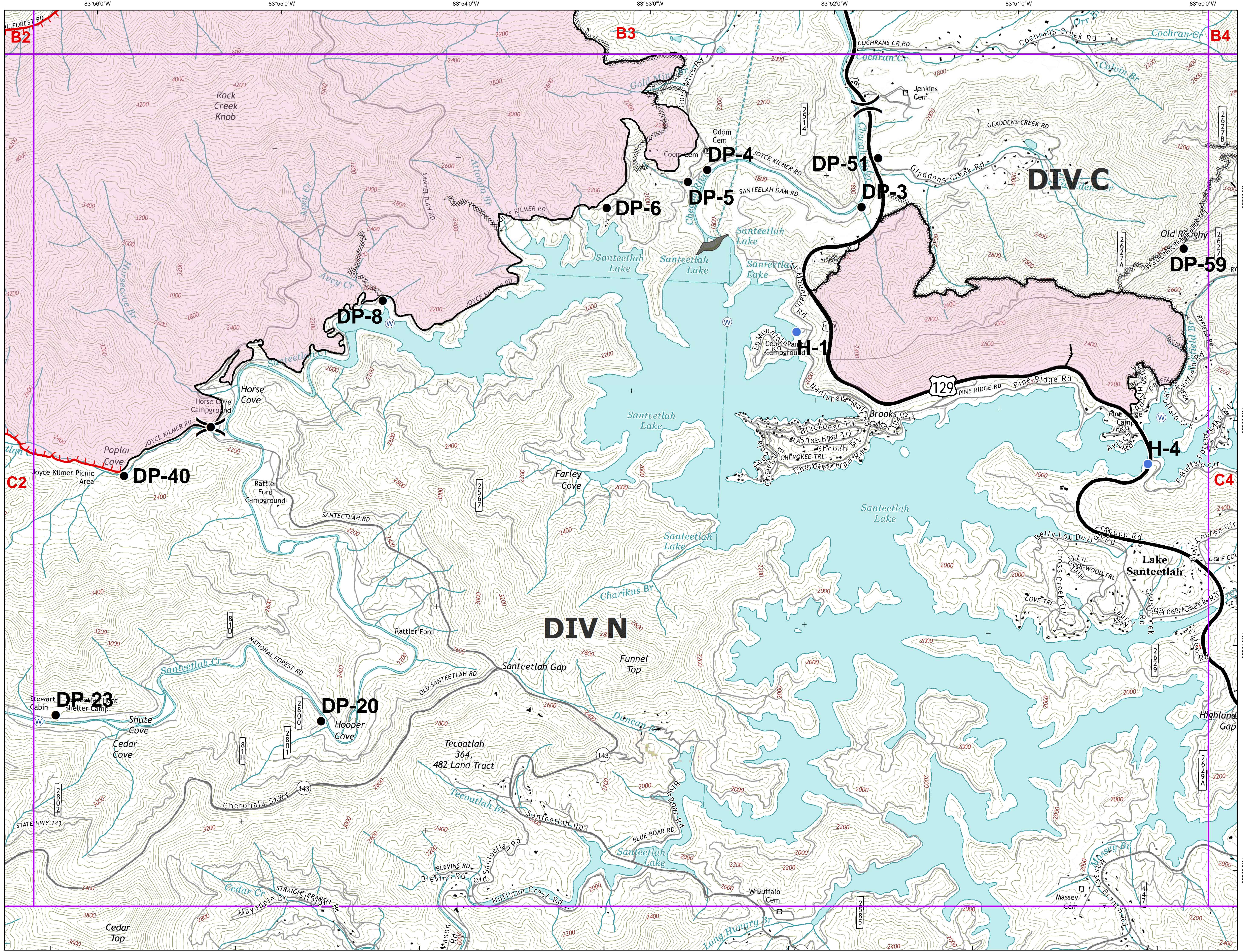
1 inch = 0.21 miles 1:13,240

Download a GeoPDF



M. Dodd, GIS
9:50:47 PM
11/27/2016





- Drop Point
- Helispot
- W Water Source
-)) Division Break
- Uncontrolled Fire Edge
- Completed Line
- Completed Dozer Line
- H · H · H · H Hand Line
- Planned Fire Line
- Wildfire Daily Fire Perimeter
- Structures
- Trail of Tears
750 foot buffer - total width of 1,500 feet

Information shown is based on the best available data at the time of map production.

0 0.175 0.35 0.7 Miles

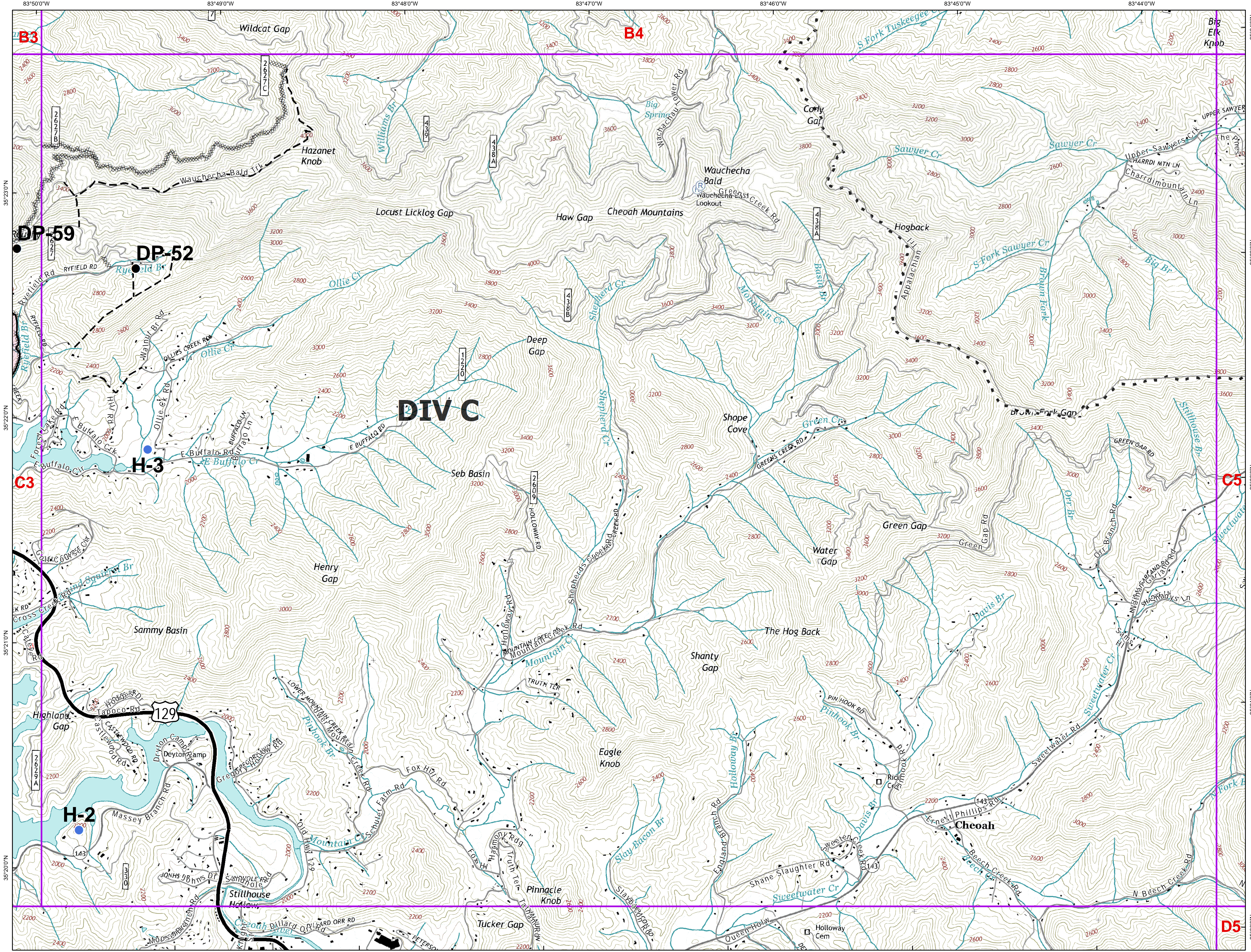
1 inch = 0.21 miles 1:13,240

Download a GeoPDF



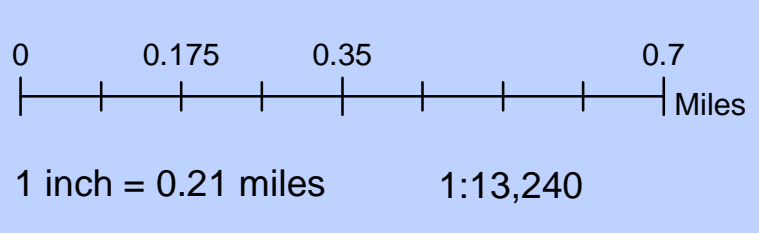
M. Dodd, GIS
9:51:32 PM
11/27/2016





- Drop Point
- Helispot
- Ⓡ Repeater
- Completed Line
- ▨ Completed Dozer Line
- - - Planned Fire Line
- ▭ Wildfire Daily Fire Perimeter
- ▭ Structures
- ▭ Trail of Tears
750 foot buffer - total width of 1,500 feet

Information shown is based on the best available data at the time of map production.

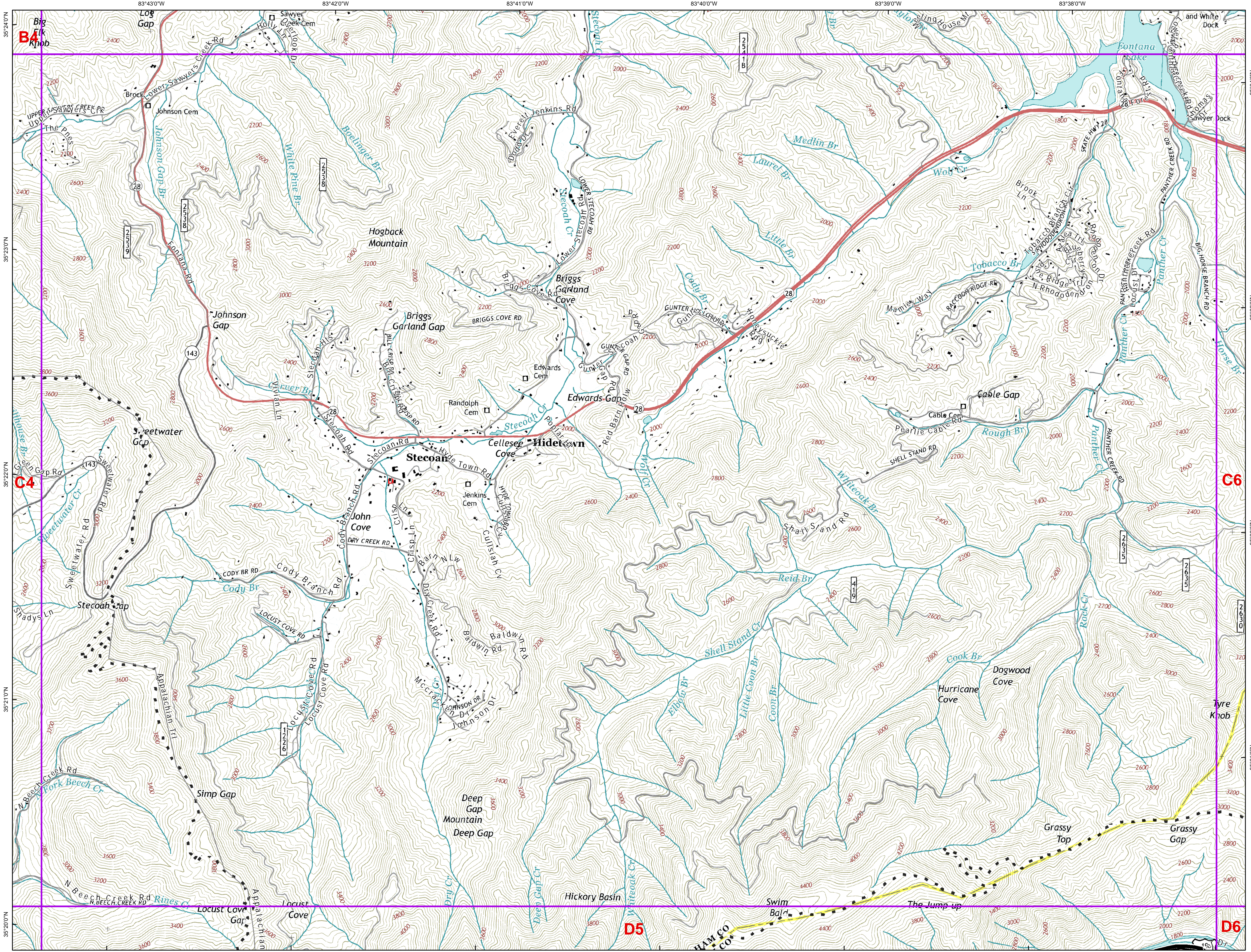


Download a GeoPDF



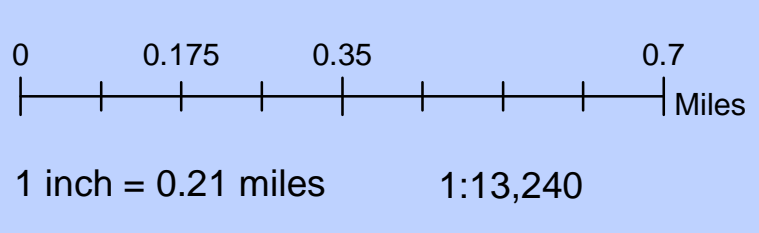
M. Dodd, GIS
9:52:18 PM
11/27/2016





- Drop Point
- Completed Line
- Wildfire Daily Fire Perimeter
- Structures
- Trail of Tears
750 foot buffer - total width of 1,500 feet

Information shown is based on the best available data at the time of map production.

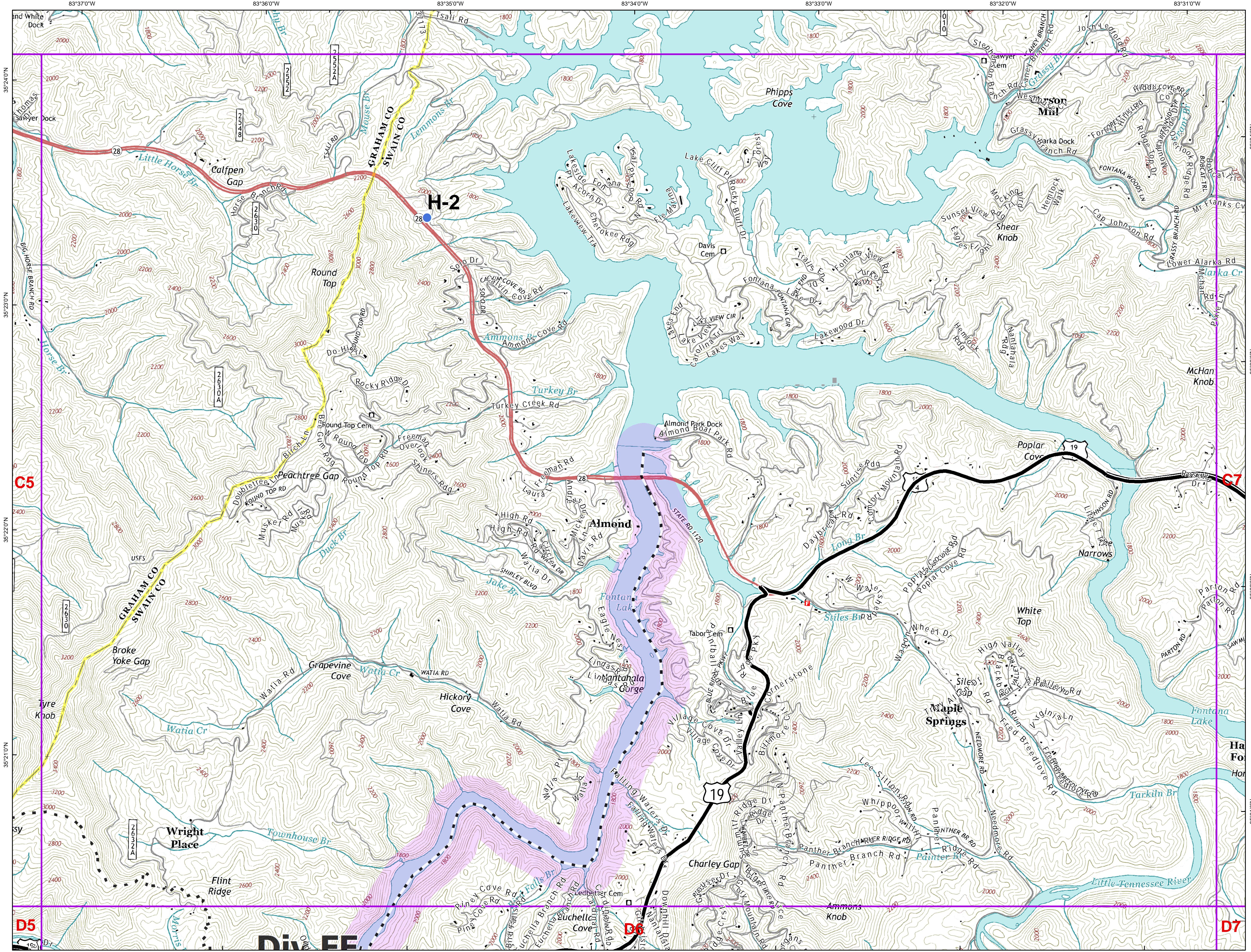


Download a GeoPDF



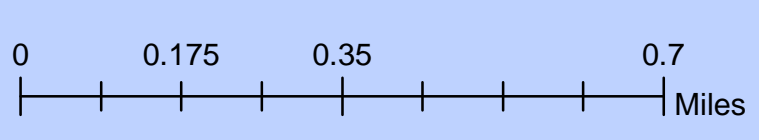
M. Dodd, GISS
9:53:04 PM
11/27/2016





- Drop Point
- Helispot
- Completed Line
- Wildfire Daily Fire Perimeter
- Structures
- Trail of Tears
750 foot buffer - total width of 1,500 feet

Information shown is based on the best available data at the time of map production.



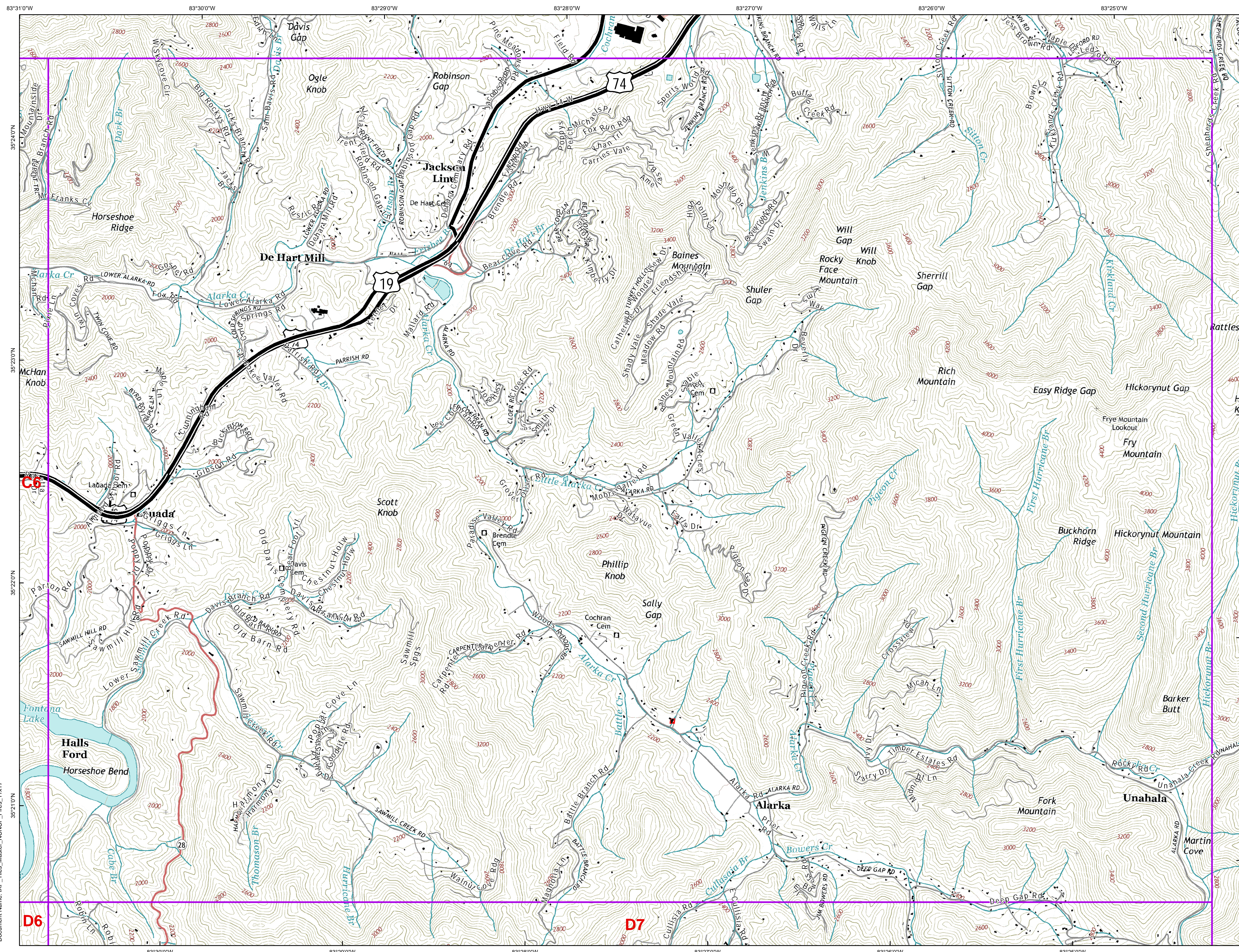
1 inch = 0.21 miles 1:13,240

Download a GeoPDF



M. Dodd, GIS
9:53:50 PM
11/27/2016







IAP

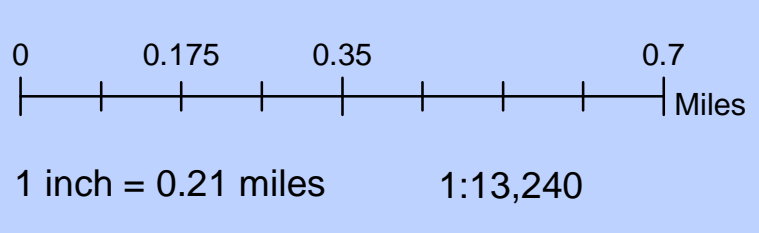
Nantahala
Branch III

C7

11/28/2016

-  Structures
-  Trail of Tears
750 foot buffer - total width of 1,500 feet

Information shown is based on the best available data at the time of map production.

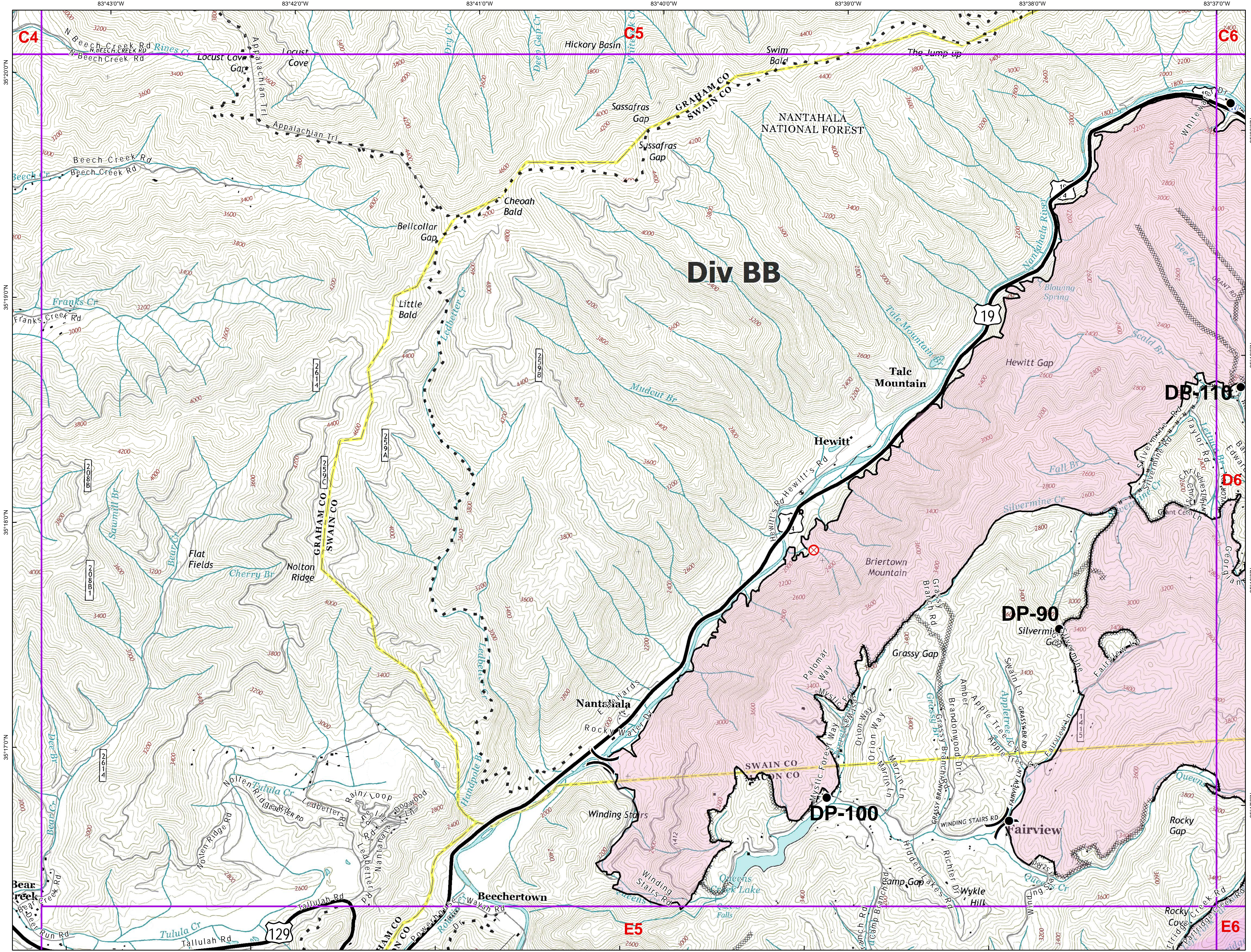


Download a GeoPDF



M. Dodd, GISS
9:54:38 PM
11/27/2016





- Drop Point
- ⊗ Fire Origin
- ⊙ Water Source
-) Division Break
- Completed Line
- R · R · R Road as Completed Line
- ⊘ Completed Dozer Line
- · · · · Hand Line
- Wildfire Daily Fire Perimeter
- Structures
- Trail of Tears
750 foot buffer - total width of 1,500 feet

Information shown is based on the best available data at the time of map production.

0 0.175 0.35 0.7 Miles

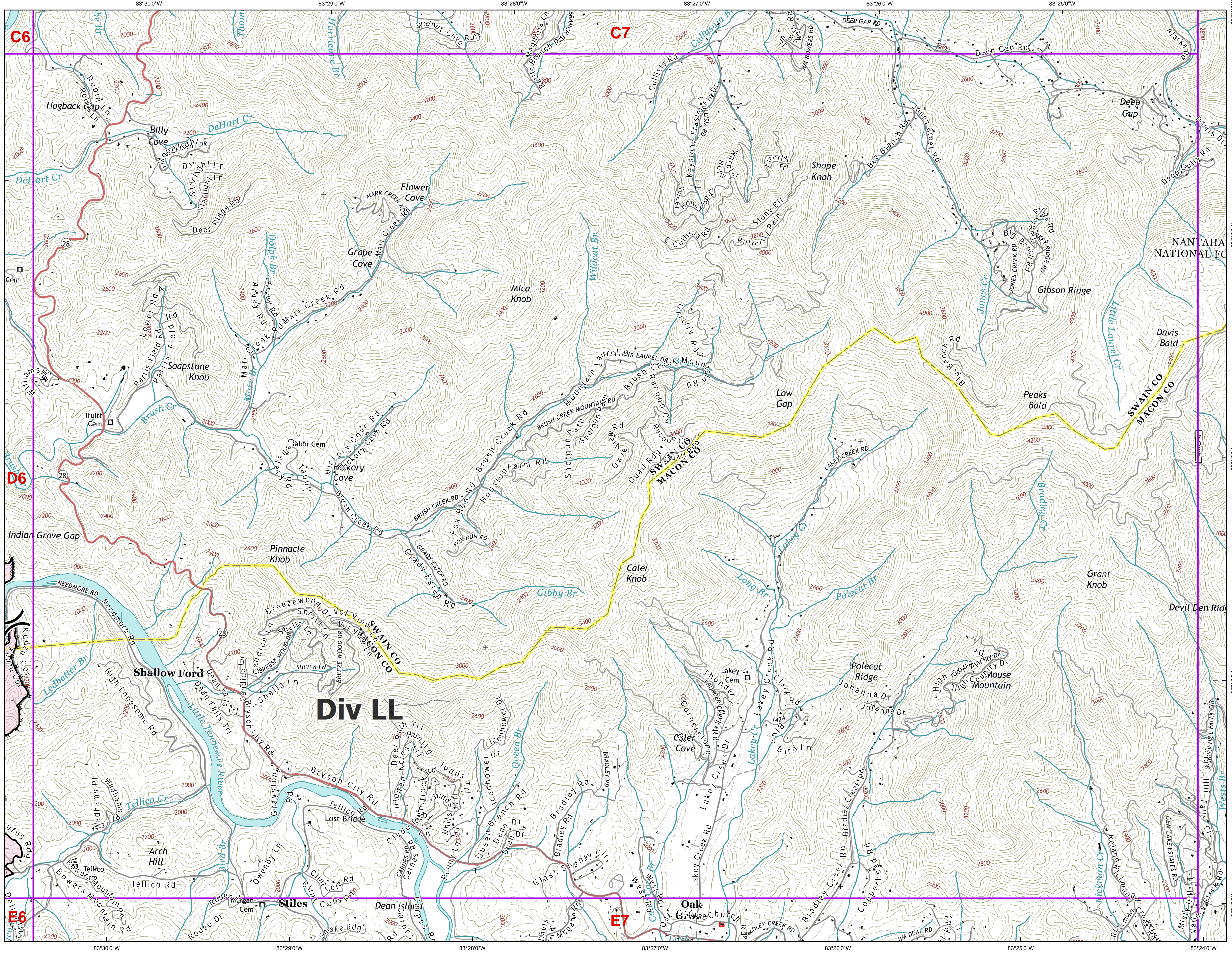
1 inch = 0.21 miles 1:13,240

Download a GeoPDF

North arrow icon and QR code.

M. Dodd, GIS
9:55:27 PM
11/27/2016





- Division Break
- Completed Line
- Road as Completed Line
- Completed Dozer Line
- Wildfire Daily Fire Perimeter
- Structures
- Trail of Tears
750 foot buffer - total width of 1,500 feet

Information shown is based on the best available data at the time of map production.

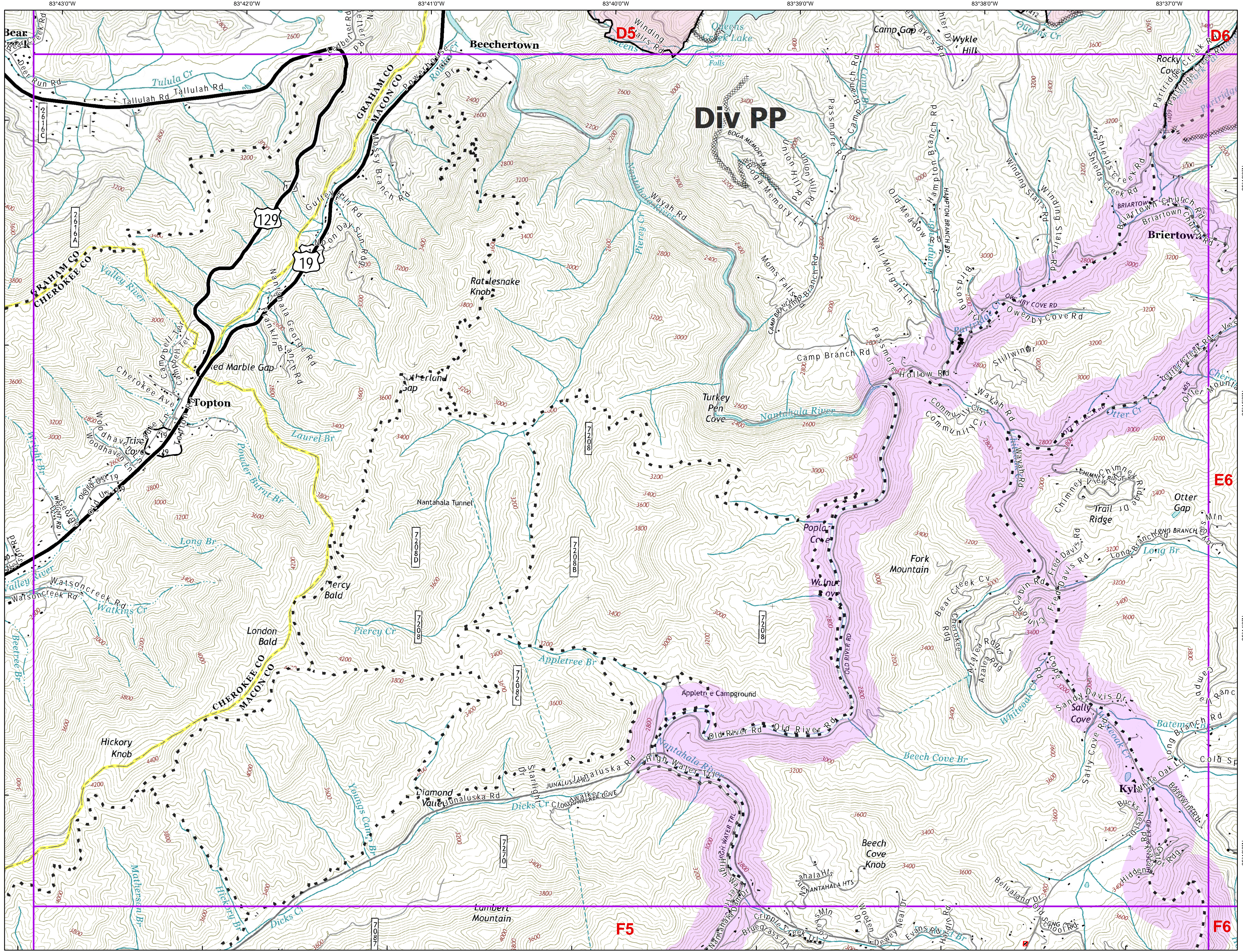
0 0.175 0.35 0.7 Miles

1 inch = 0.21 miles 1:13,240

Download a GeoPDF

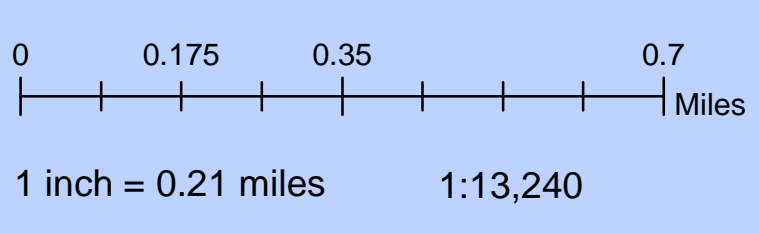
M. Dodd, GIS
9:57:06 PM
11/27/2016





- Gate
- Completed Line
- R - R - R - R Road as Completed Line
- Completed Dozer Line
- H - H - H - H Hand Line
- Wildfire Daily Fire Perimeter
- Structures
- Trail of Tears
750 foot buffer - total width of 1,500 feet

Information shown is based on the best available data at the time of map production.

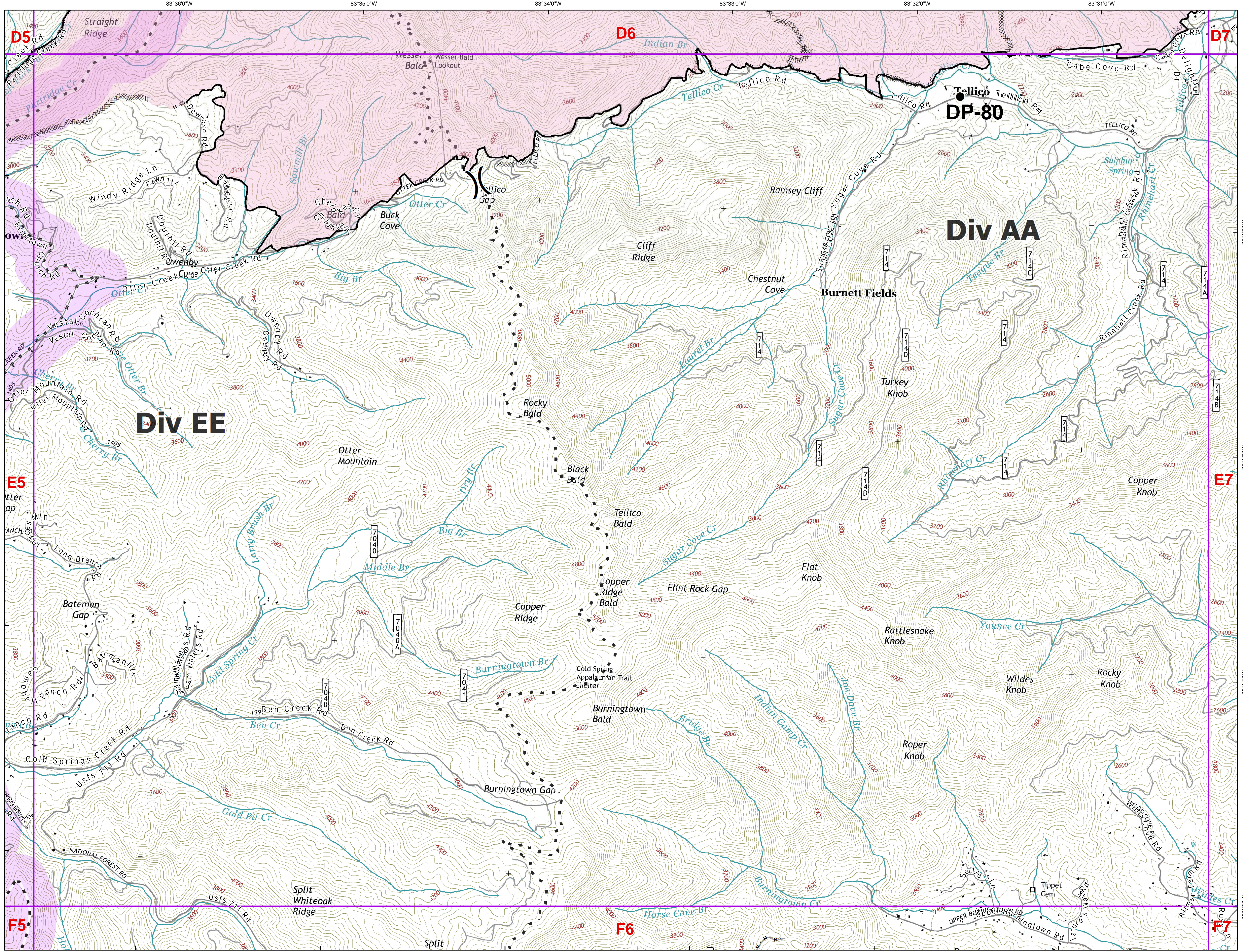


Download a GeoPDF



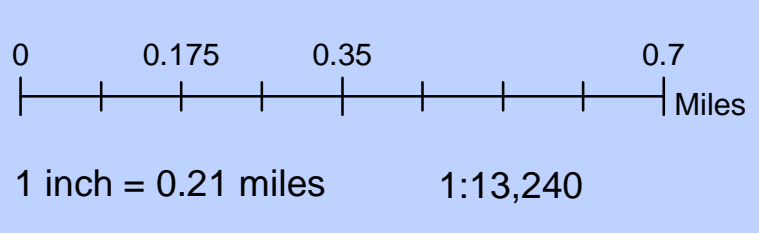
M. Dodd, GISS
9:57:56 PM
11/27/2016





- Drop Point
- Gate
-) Division Break
- Completed Line
- R · R · R · R Road as Completed Line
- Completed Dozer Line
- H · H · H · H Hand Line
- Wildfire Daily Fire Perimeter
- Structures
- Trail of Tears
750 foot buffer - total width of 1,500 feet

Information shown is based on the best available data at the time of map production.

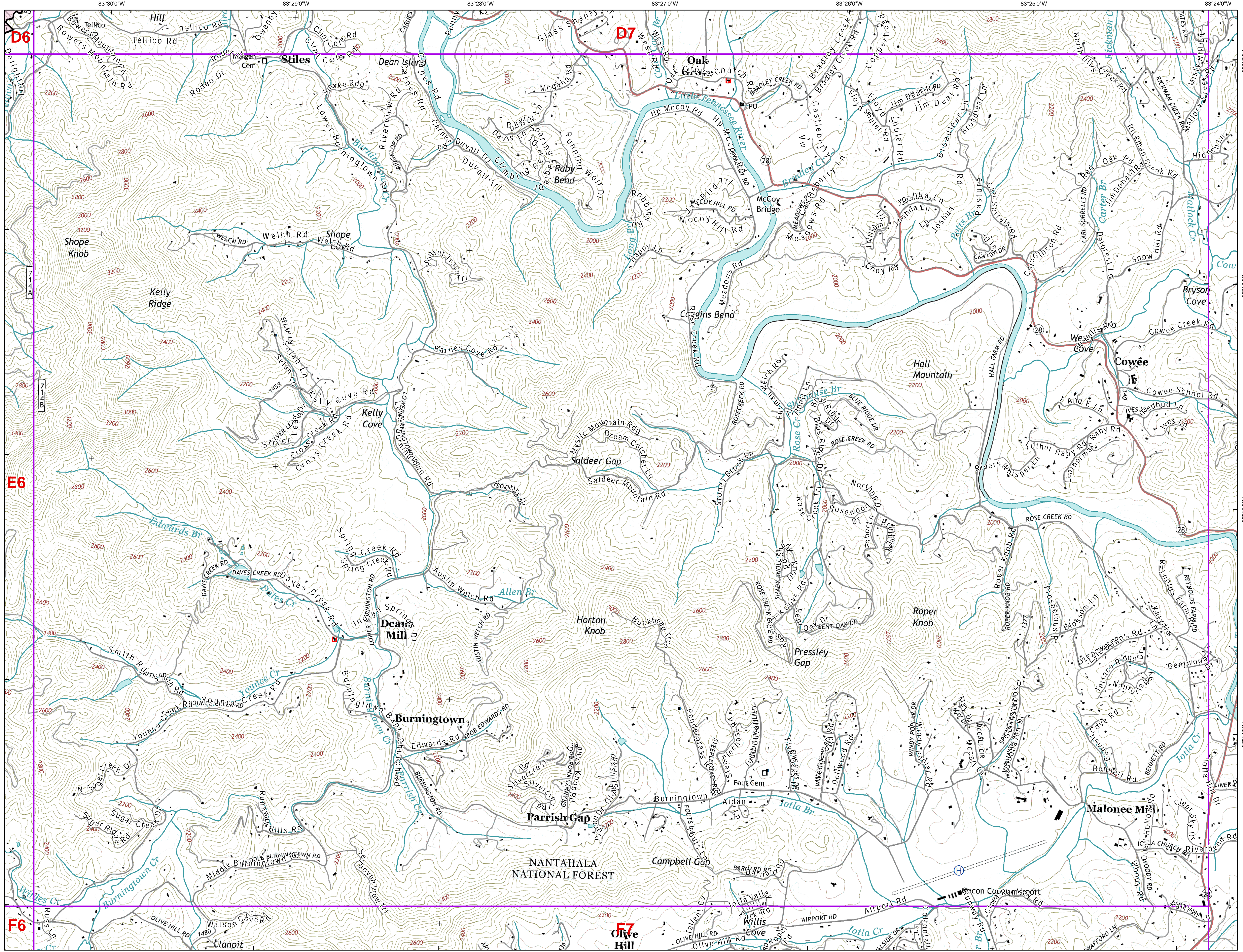


Download a GeoPDF



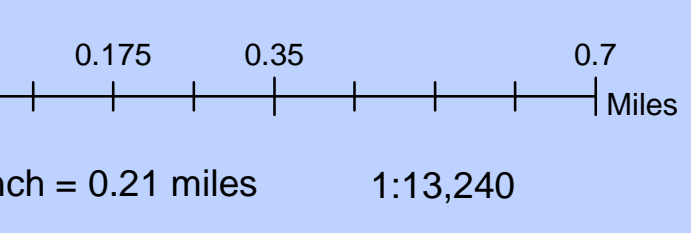
M. Dodd, GISS
9:58:45 PM
11/27/2016





- Helibase
- Completed Line
- Wildfire Daily Fire Perimeter
- Structures
- Trail of Tears
750 foot buffer - total width of 1,500 feet

Information shown is based on the best available data at the time of map production.

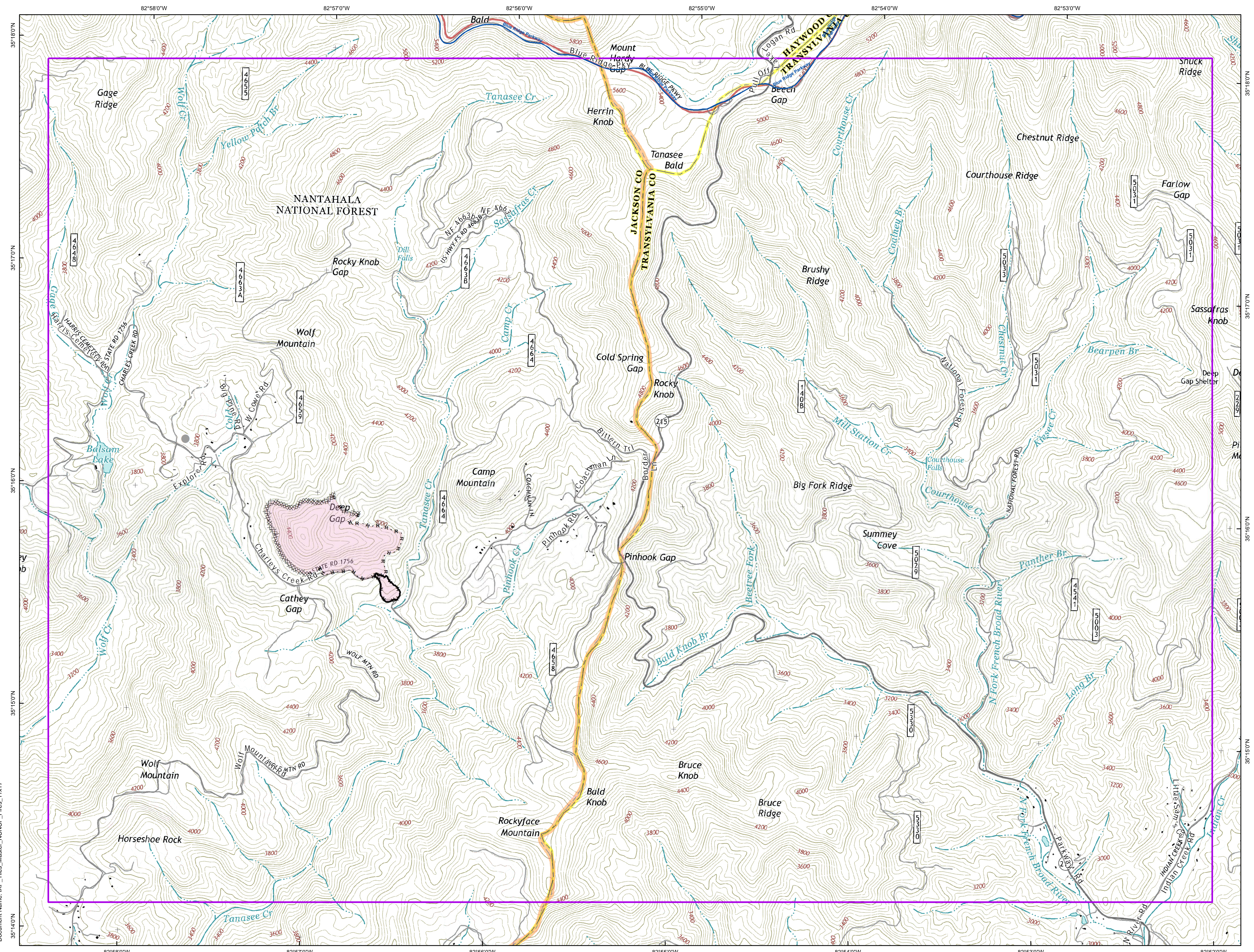


Download a GeoPDF



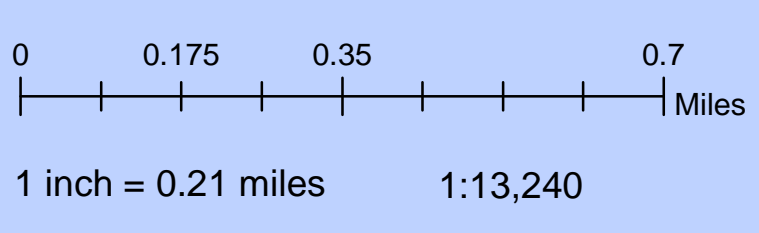
M. Dodd, GIS
9:59:34 PM
11/27/2016





- Other
- Completed Line
- R · R · R · R Road as Completed Line
- Completed Dozer Line
- H · H · H · H Hand Line
- Wildfire Daily Fire Perimeter
- Structures
- Trail of Tears
750 foot buffer - total width of 1,500 feet

Information shown is based on the best available data at the time of map production.

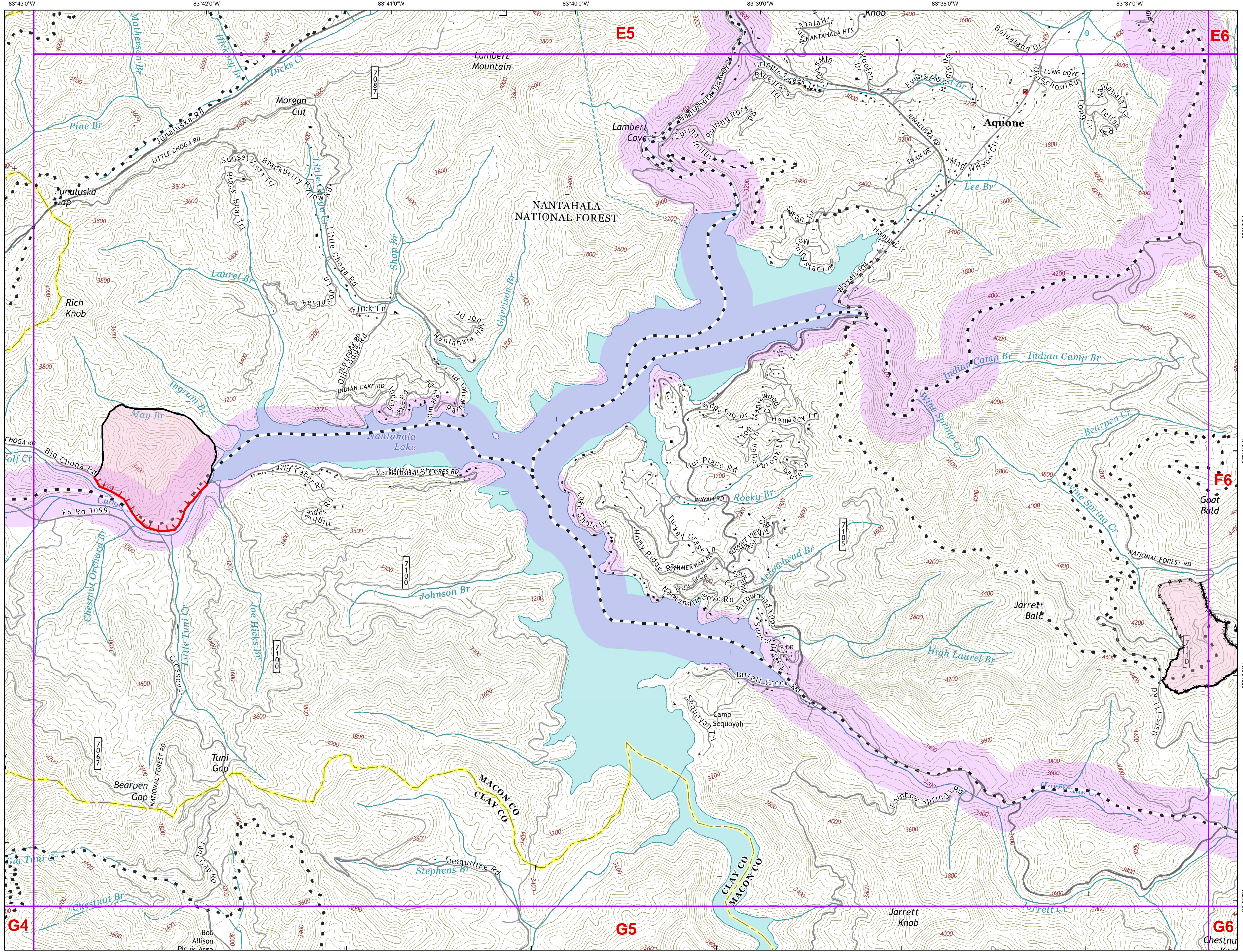


Download a GeoPDF



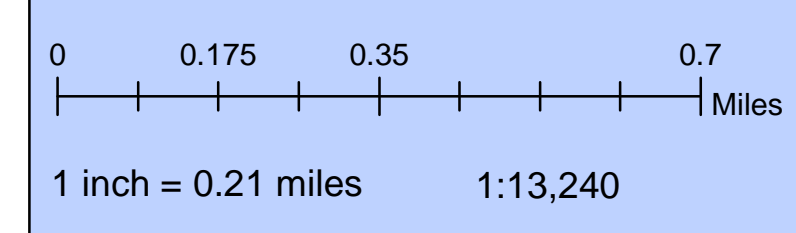
M. Dodd, GIS
10:00:23 PM
11/27/2016





- Uncontrolled Fire Edge
- Completed Line
- Road as Completed Line
- Completed Dozer Line
- Hand Line
- Wildfire Daily Fire Perimeter
- Structures
- Trail of Tears
750 foot buffer - total width of 1,500 feet

Information shown is based on the best available data at the time of map production.



Download a GeoPDF



M. Dodd, GISS
10:01:10 PM
11/27/2016



- Drop Point
- ⊗ Fire Origin
- Gate
- Hot Spot
- 🏠 Lookout
- Ⓜ Repeater
- 📞 Telephone
- 🌊 Water Source
- Other
-) (Division Break

🔴 Uncontrolled Fire Edge

— Completed Line

R - R - R - R Road as Completed Line

🔲 Completed Dozer Line

H - H - H - H Hand Line

--- Planned Fire Line

⋯ Highlighted Manmade Feature

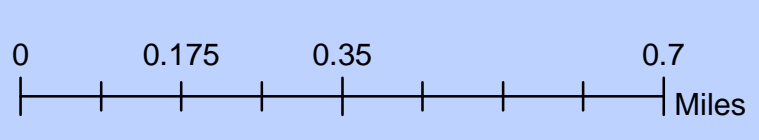
⊕ Other

🟡 Wildfire Daily Fire Perimeter

⬛ Structures

🔲 Trail of Tears
750 foot buffer - total width of 1,500 feet

Information shown is based on the best available data at the time of map production.

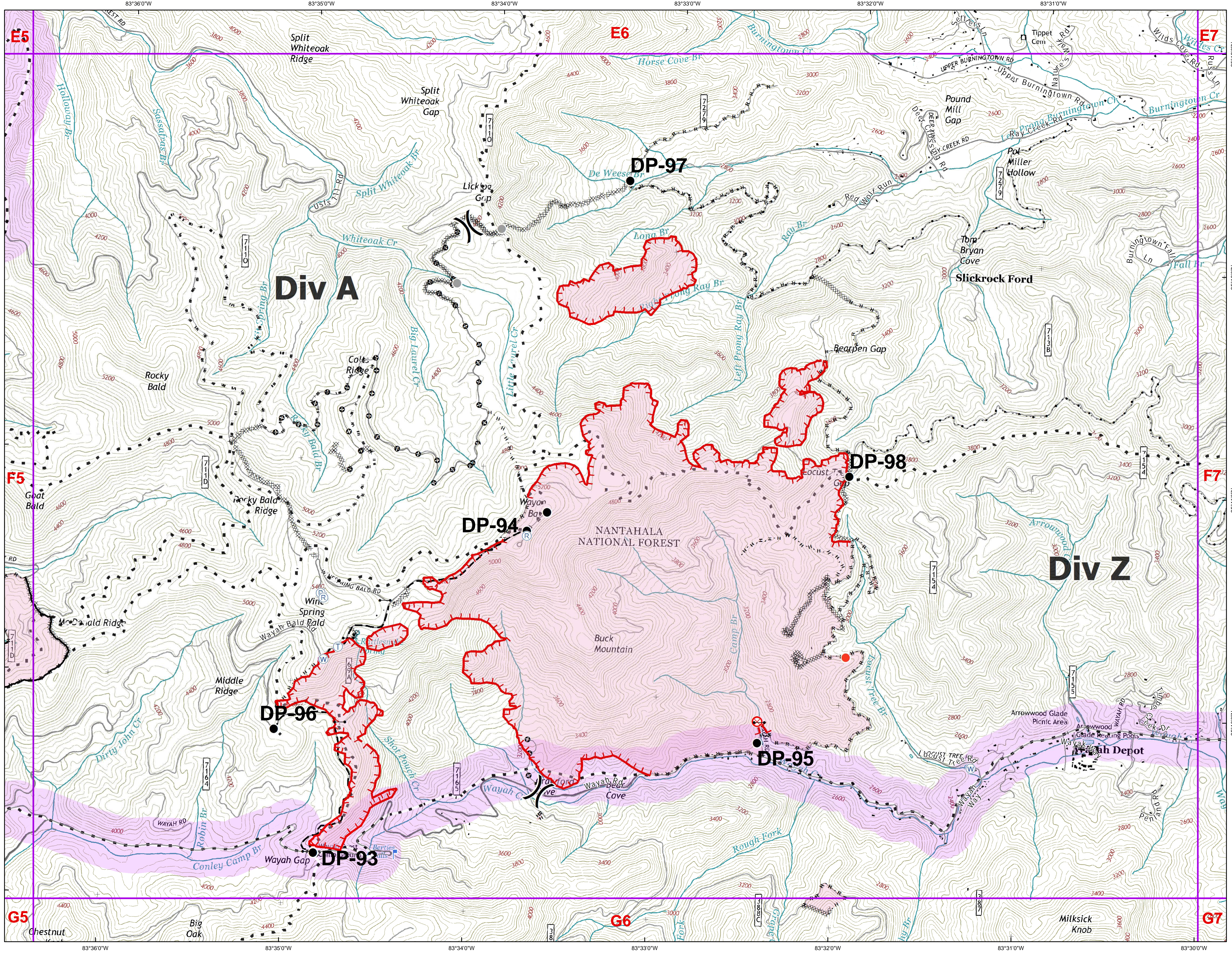


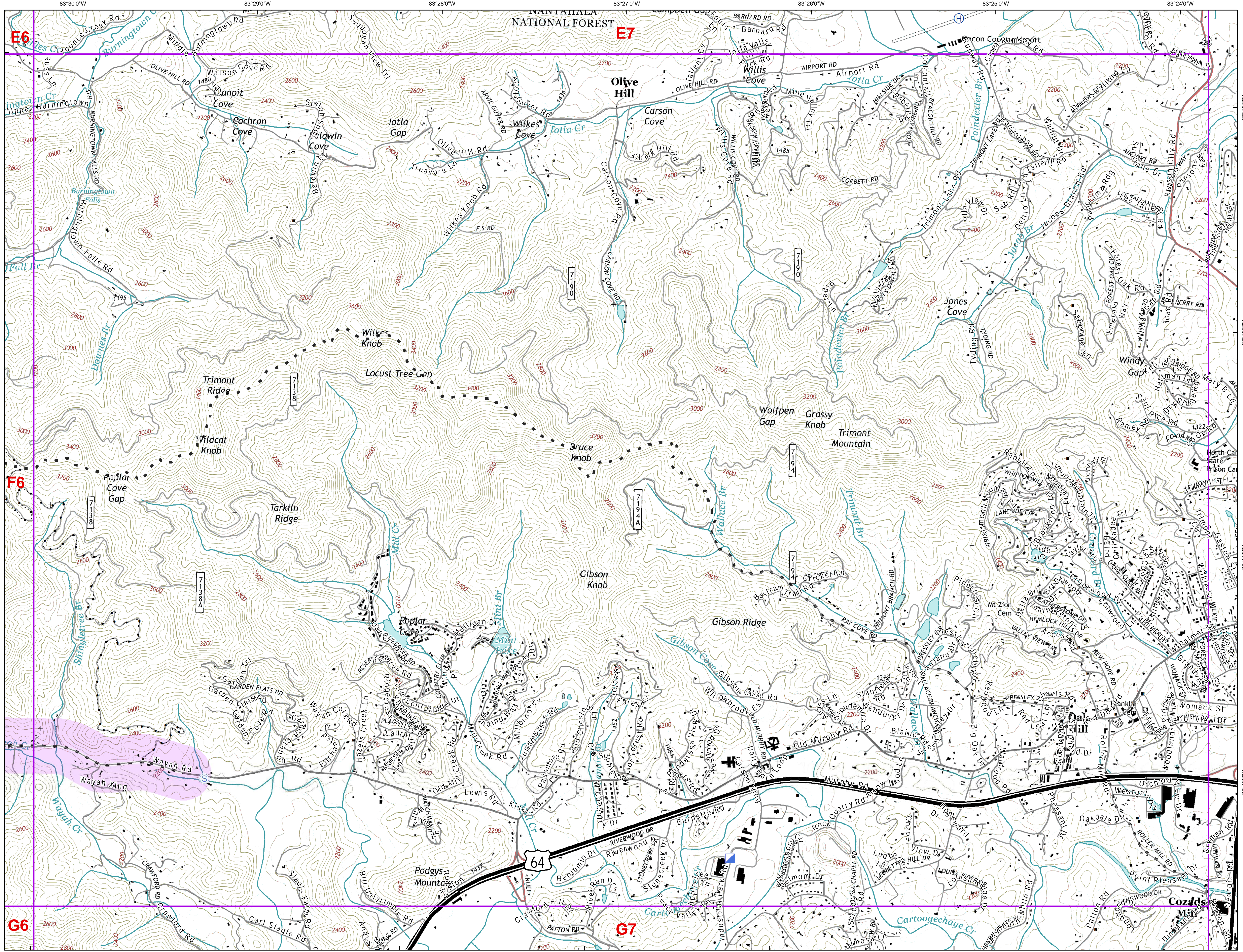
1 inch = 0.21 miles 1:13,240

Download a GeoPDF



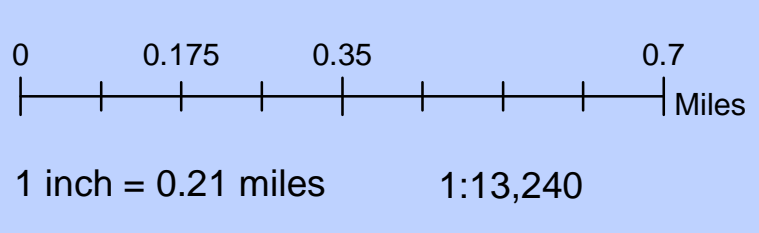
M. Dodd, GIS
10:02:00 PM
11/27/2016





- Helibase
- Incident Command Post
- Staging Area
- Highlighted Manmade Feature
- Structures
- Trail of Tears
750 foot buffer - total width of 1,500 feet

Information shown is based on the best available data at the time of map production.

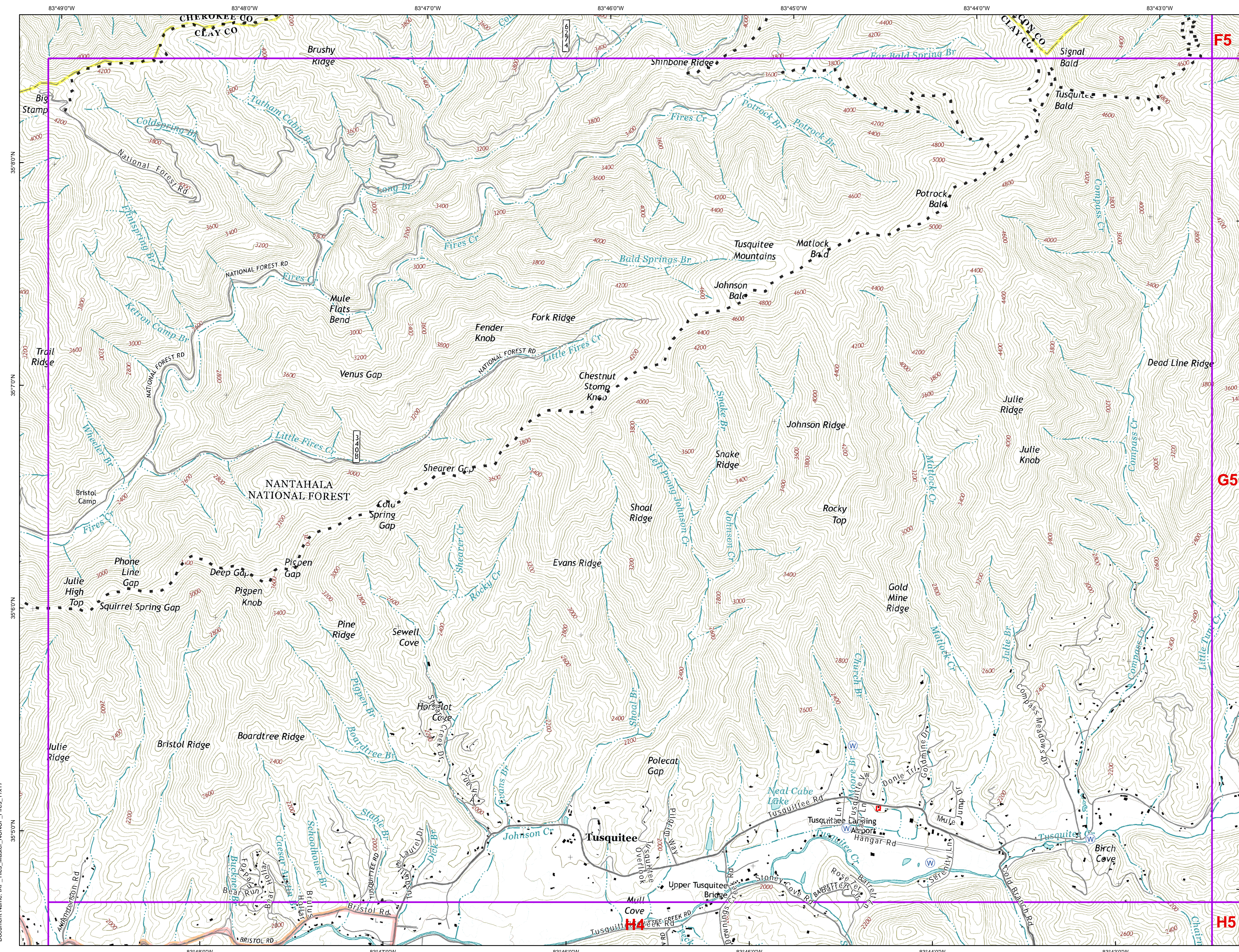


Download a GeoPDF



M. Dodd, GIS
10:02:48 PM
11/27/2016





IAP

Boteler
Branch I

G4

11/28/2016

- Water Source
- Structures
- Trail of Tears
750 foot buffer - total width of 1,500 feet

Information shown is based on the best available data at the time of map production.

0 0.175 0.35 0.7 Miles

1 inch = 0.21 miles 1:13,240

[Download a GeoPDF](#)

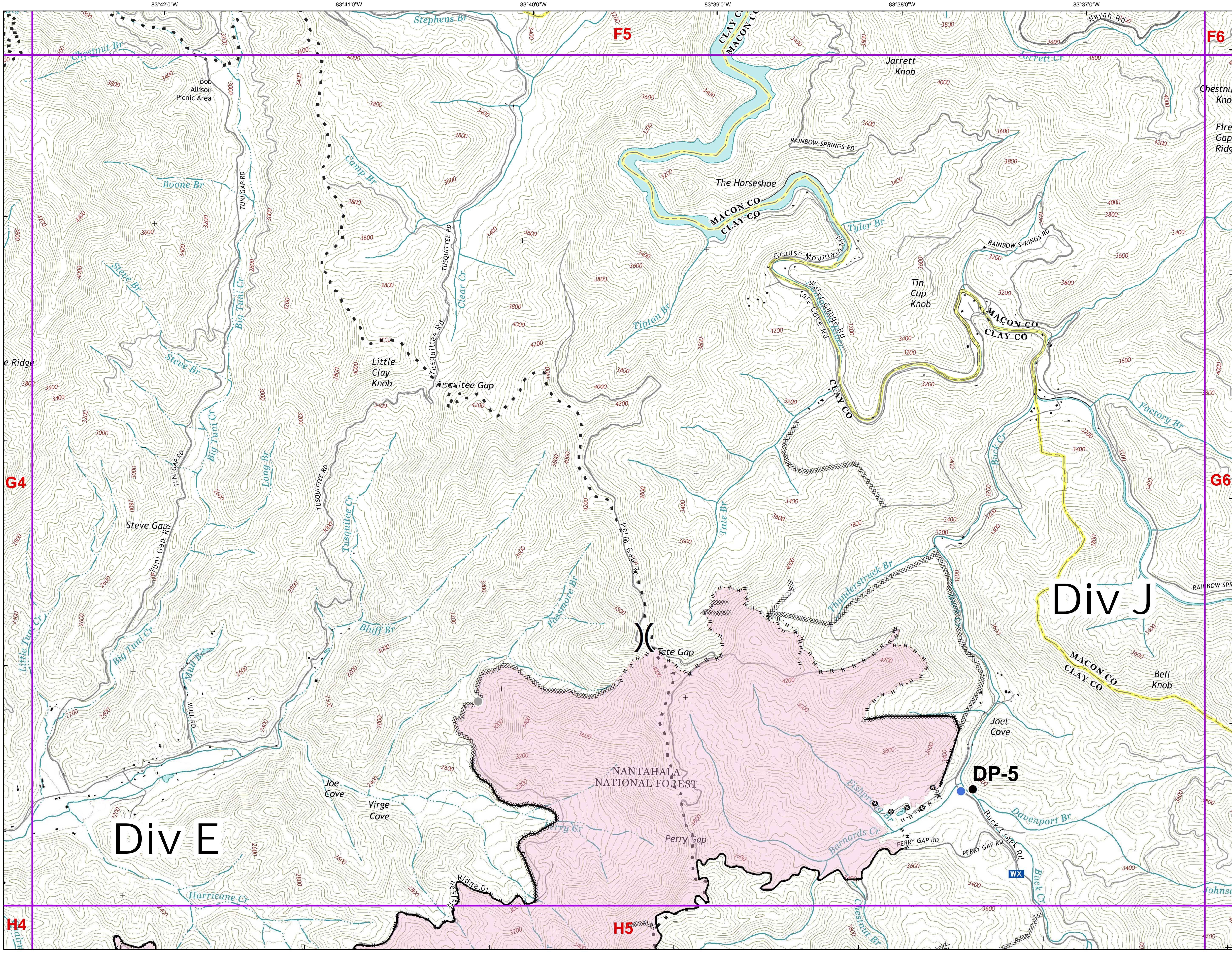
M. Dodd, GISS
10:03:38 PM
11/27/2016

Document Name: IAP_Tiles_Master_NCNC_Fires_11x17

Boteler
Branch I

G5

11/28/2016



- Drop Point
- Helispot
- WX Mobile Weather Unit
- Other
-) (Division Break
- Completed Line
- R · R · R · R Road as Completed Line
- XXXXXX Completed Dozer Line
- H · H · H · H Hand Line
- ⊕ ⊖ ⊗ ⊙ Other
- Wildfire Daily Fire Perimeter
- Structures
- Trail of Tears
750 foot buffer - total width of 1,500 feet

Information shown is based on the best available data at the time of map production.

0 0.175 0.35 0.7 Miles

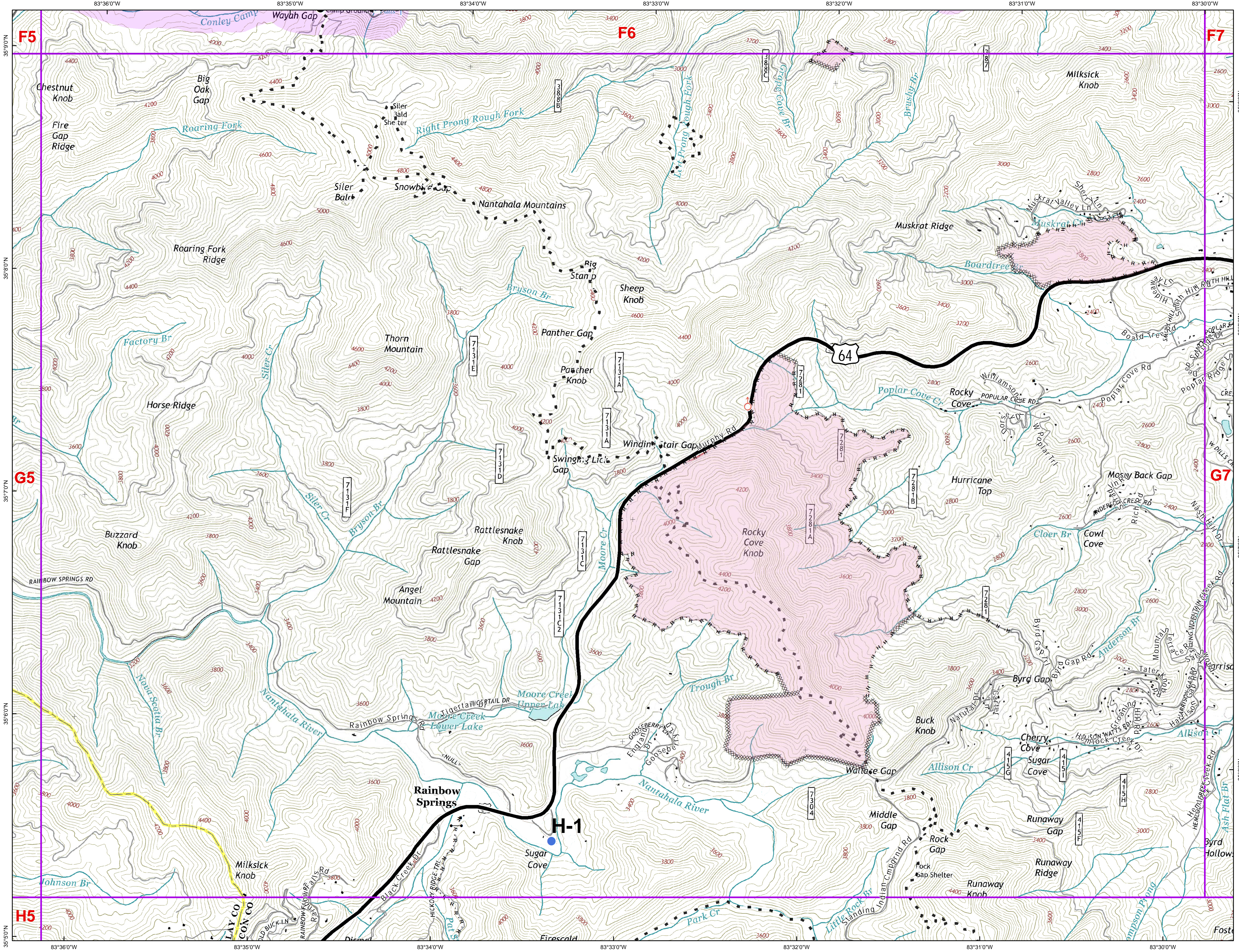
1 inch = 0.21 miles 1:13,240

Download a GeoPDF



M. Dodd, GIS
10:04:25 PM
11/27/2016





- Drop Point
- Gate
- Helispot
- ⚡ Lookout
- ♂ Spot Fire
- R · R · R Road as Completed Line
- Completed Dozer Line
- H · H · H Hand Line
- (XXXXXX) Ridge/Geographic Feature
- Wildfire Daily Fire Perimeter
- Structures
- Trail of Tears
750 foot buffer - total width of 1,500 feet

Information shown is based on the best available data at the time of map production.

0 0.175 0.35 0.7 Miles

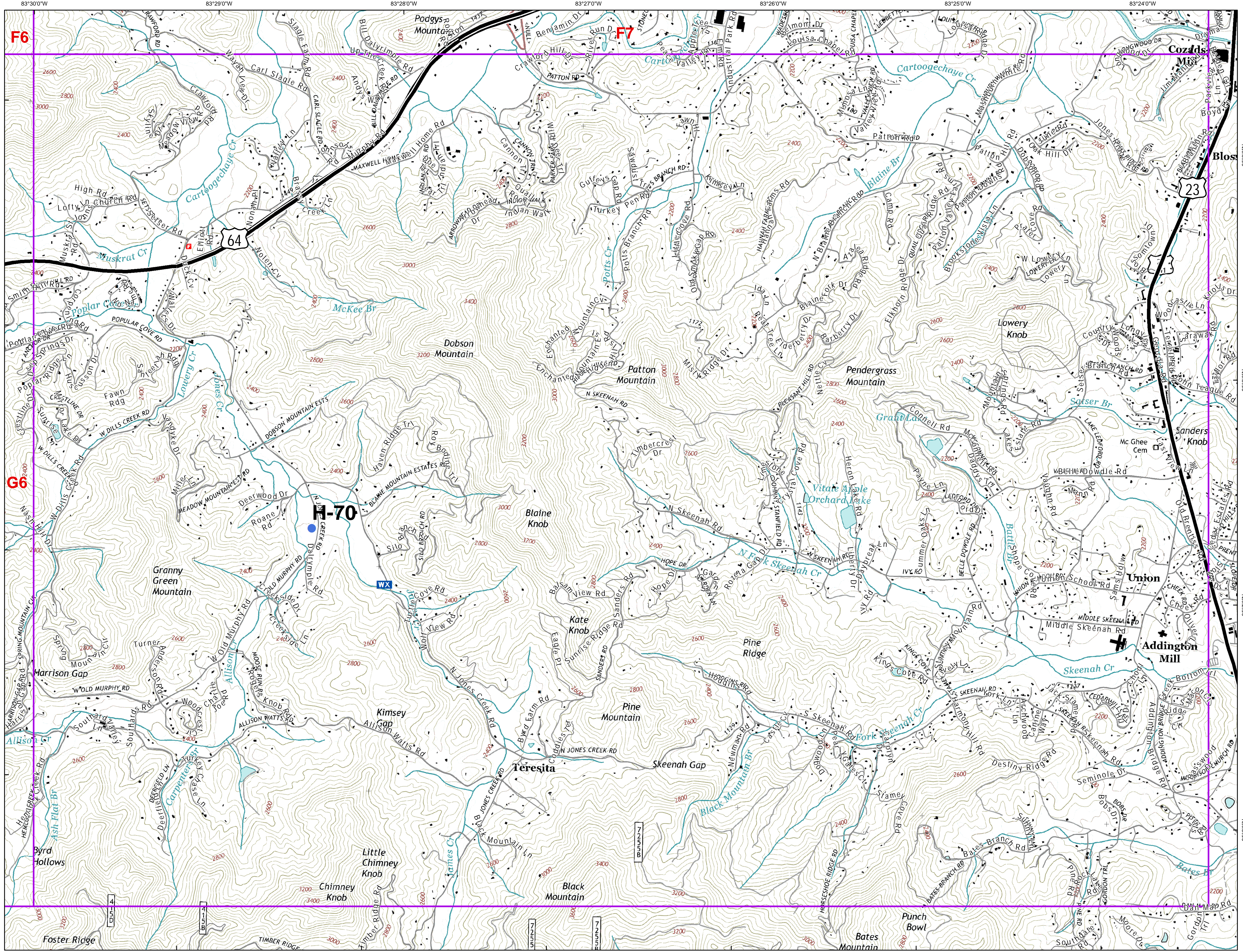
1 inch = 0.21 miles 1:13,240

Download a GeoPDF

North arrow icon and QR code.

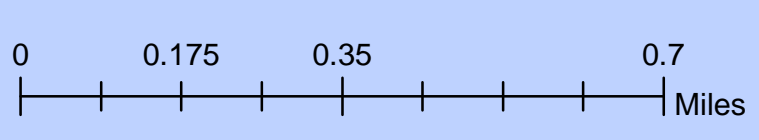
M. Dodd, GIS
10:05:11 PM
11/27/2016





- Helispot
- Incident Command Post
- Mobile Weather Unit
- Structures
- Trail of Tears
750 foot buffer - total width of 1,500 feet

Information shown is based on the best available data at the time of map production.



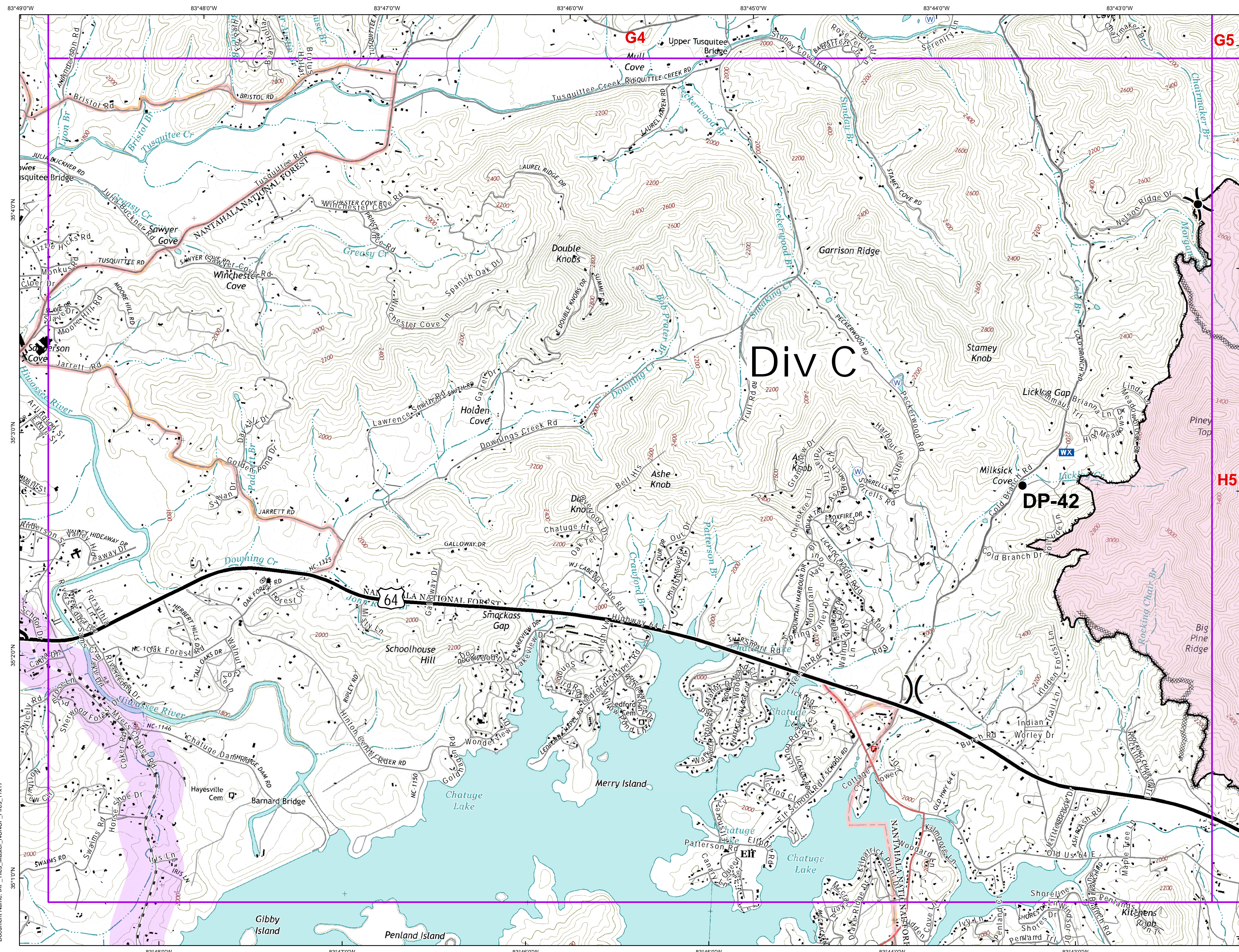
1 inch = 0.21 miles 1:13,240

Download a GeoPDF



M. Dodd, GIS
10:05:57 PM
11/27/2016
















IAP

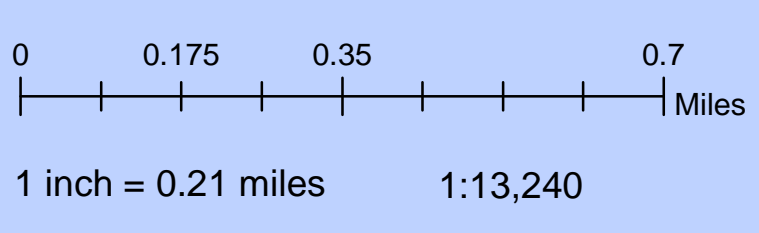
Boteler
Branch I

H4

11/28/2016

-  Drop Point
-  Mobile Weather Unit
-  Water Source
-  Division Break
-  Completed Line
-  Road as Completed Line
-  Completed Dozer Line
-  Hand Line
-  Wildfire Daily Fire Perimeter
-  Structures
-  Trail of Tears
750 foot buffer - total width of 1,500 feet

Information shown is based on the best available data at the time of map production.



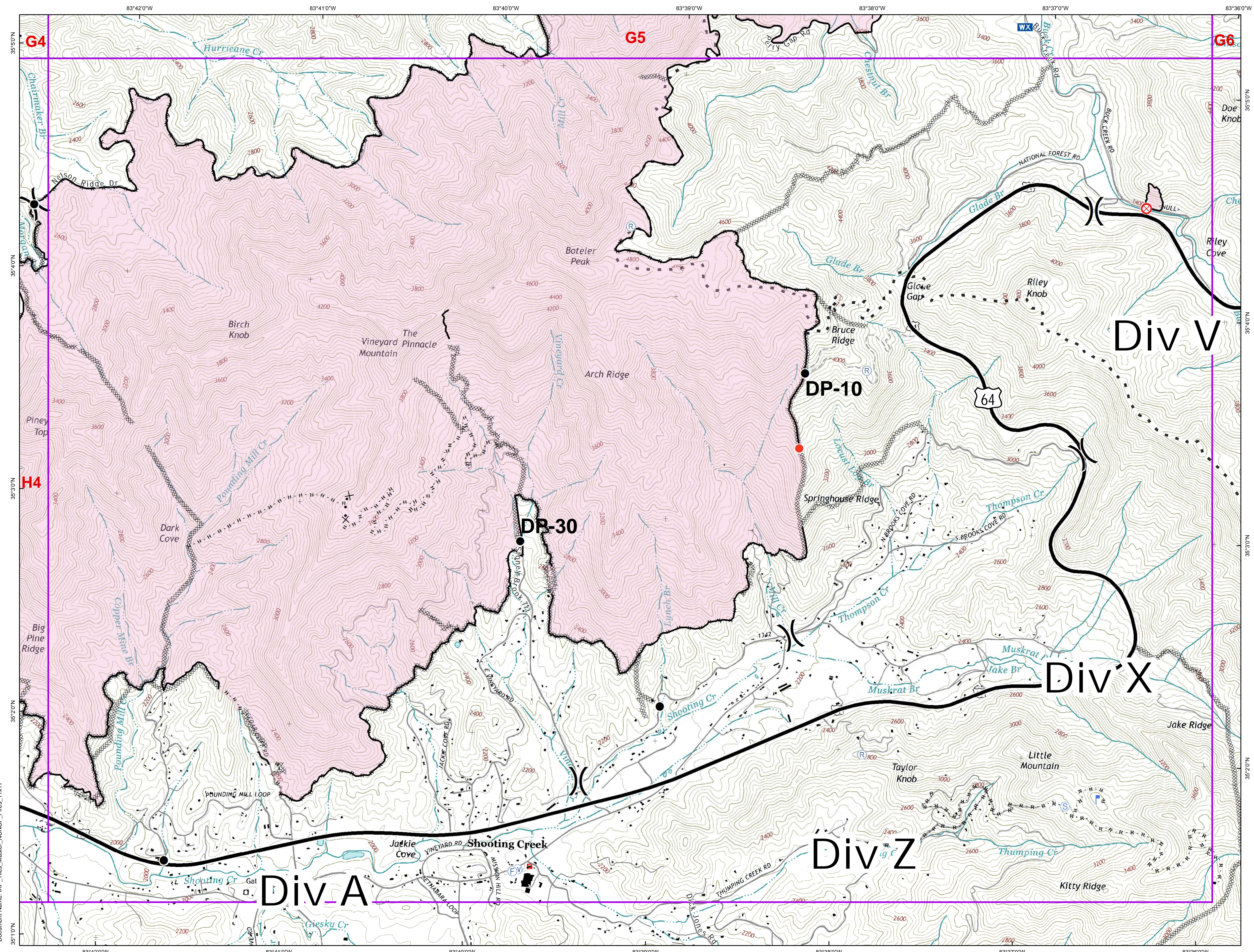
Download a GeoPDF



M. Dodd, GIS
10:06:51 PM
11/27/2016



Document Name: IAP_Tiles_Master_NCNCFF_Fires_11x17



IAP

Boteler
Branch I

H5

11/28/2016

- Drop Point
- Fire Origin
- Fire Station
- Gate
- Hot Spot
- Lookout
- Mobile Weather Unit
- Repeater
- Staging Area
- Water Source
- Division Break
- Completed Line
- Road as Completed Line
- Completed Dozer Line
- Hand Line
- Proposed Dozer Line
- Wildfire Daily Fire Perimeter
- Structures
- Trail of Tears
750 foot buffer - total width of 1,500 feet

Information shown is based on the best available data at the time of map production.

0 0.175 0.35 0.7 Miles

1 inch = 0.21 miles 1:13,240

Download a GeoPDF

M. Dodd, GIS
10:07:38 PM
11/27/2016

Document Name: IAP_Tiles_Master_NCNCFF_Fires_11x17