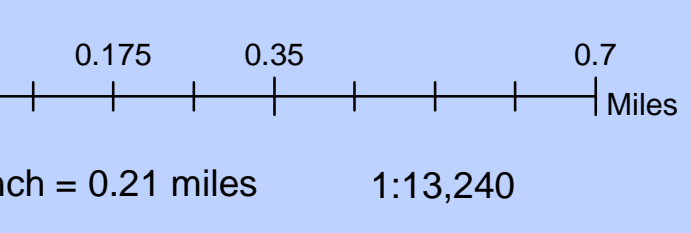


- Drop Point
- Helispot
- )) Division Break
- Uncontrolled Fire Edge
- Wildfire Daily Fire Perimeter
- Structures
- Trail of Tears  
750 foot buffer - total width of 1,500 feet

Information shown is based on the best available data at the time of map production.



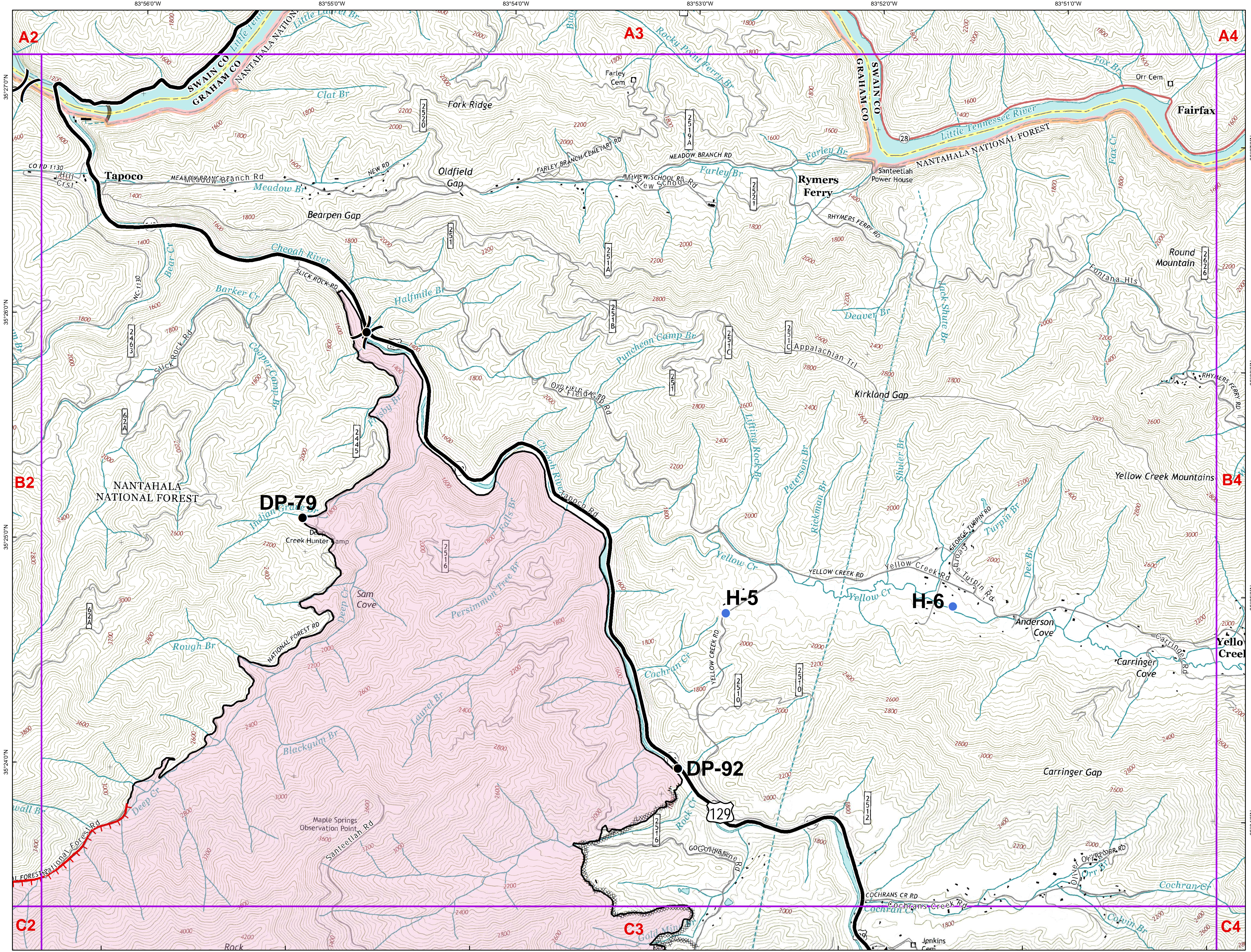
Download a GeoPDF



M. Dodd, GIS  
9:47:47 PM  
11/27/2016

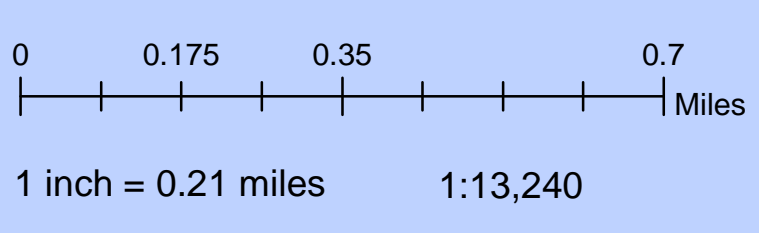






- Drop Point
- Helispot
- ) ( Division Break
- Uncontrolled Fire Edge
- Completed Line
- Completed Dozer Line
- Hand Line
- Wildfire Daily Fire Perimeter
- Structures
- Trail of Tears  
750 foot buffer - total width of 1,500 feet

Information shown is based on the best available data at the time of map production.



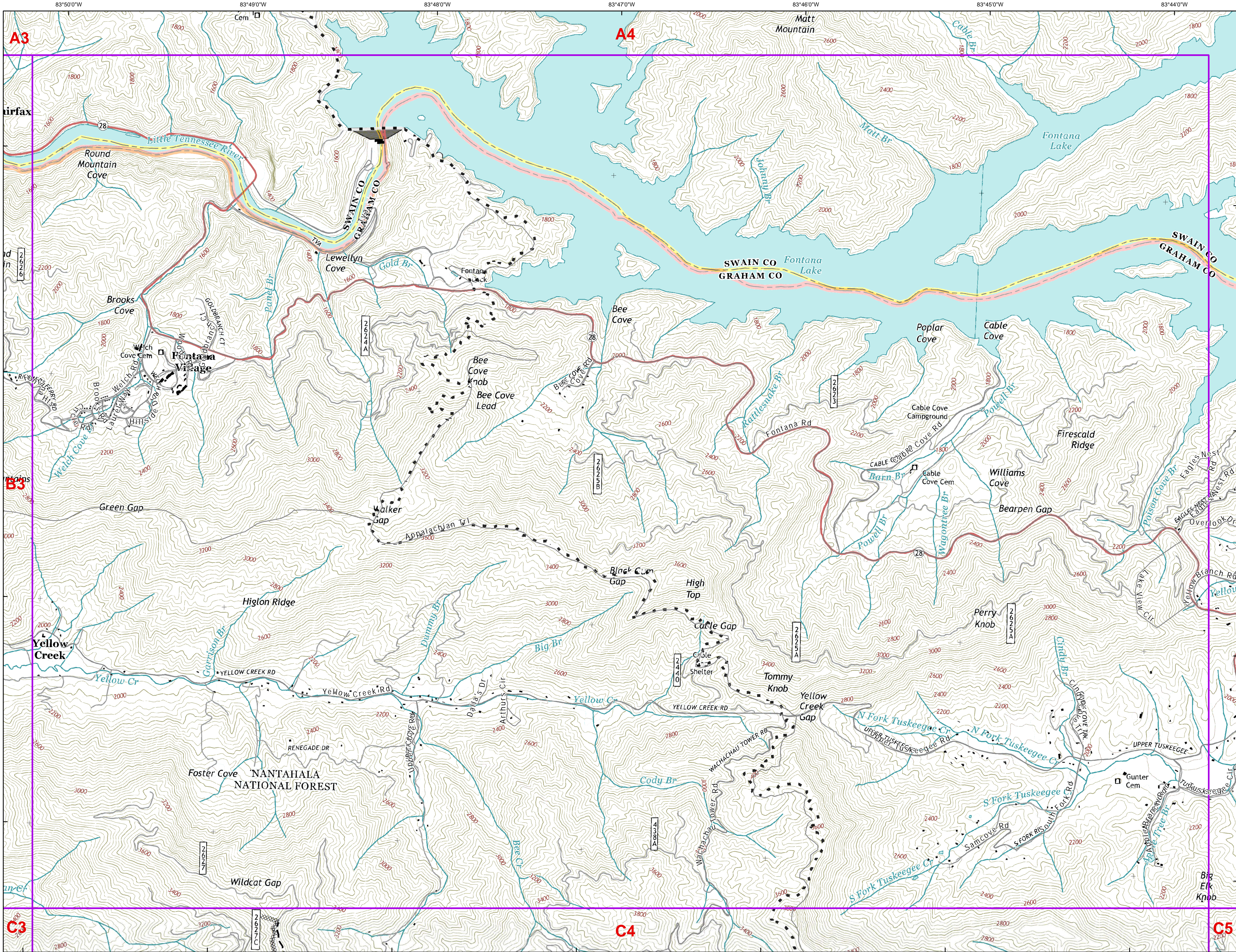
Download a GeoPDF



M. Dodd, GISS  
9:48:30 PM  
11/27/2016

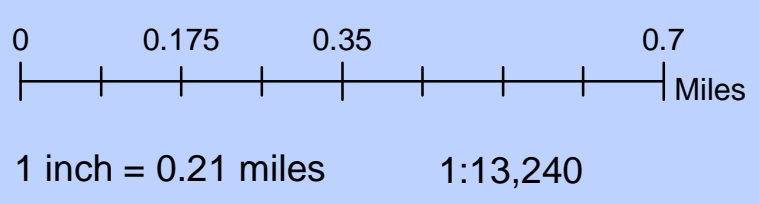






- Completed Dozer Line
- Planned Fire Line
- Structures
- Trail of Tears  
750 foot buffer - total width of 1,500 feet

Information shown is based on the best available data at the time of map production.



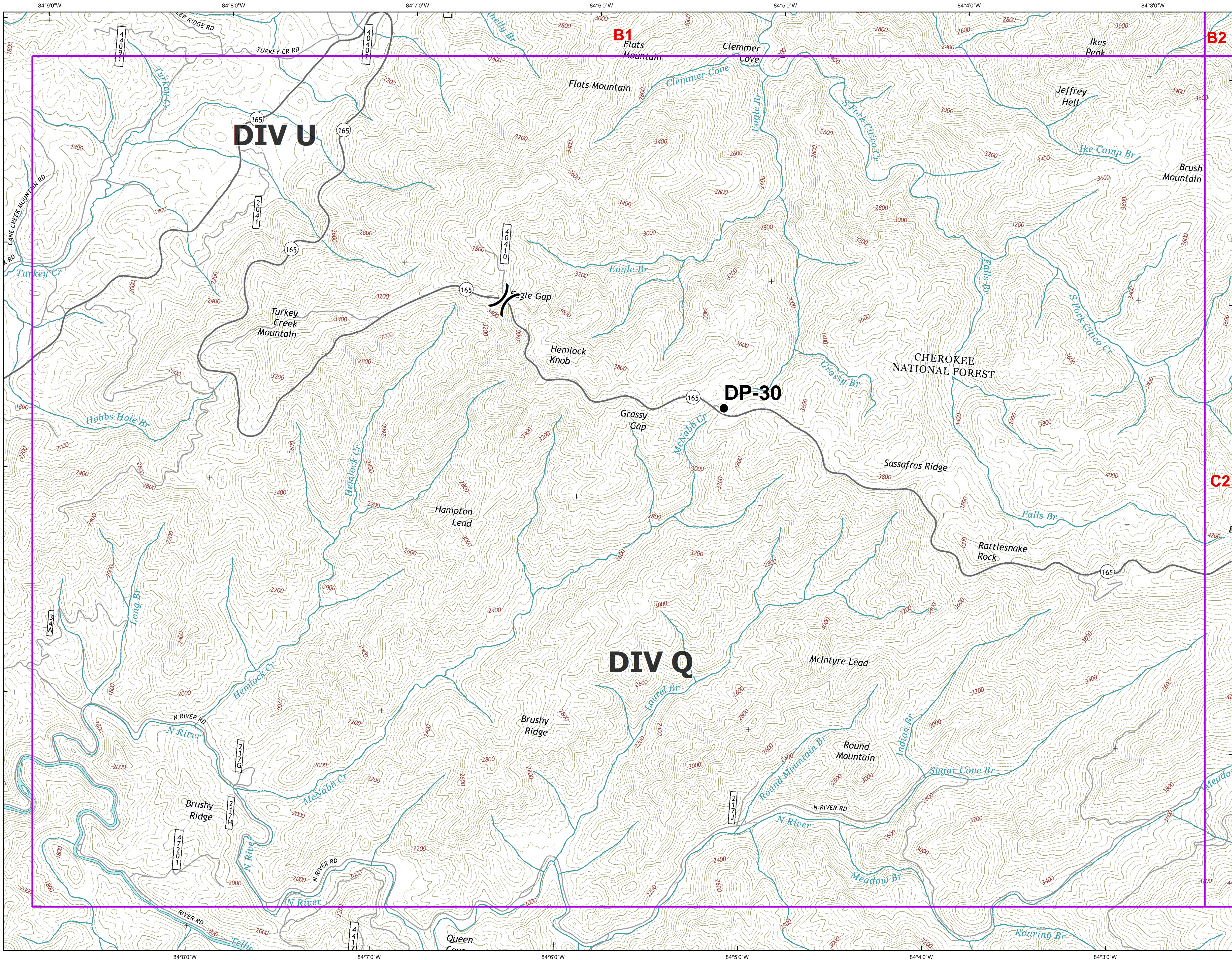
Download a GeoPDF



M. Dodd, GIS  
9:49:15 PM  
11/27/2016

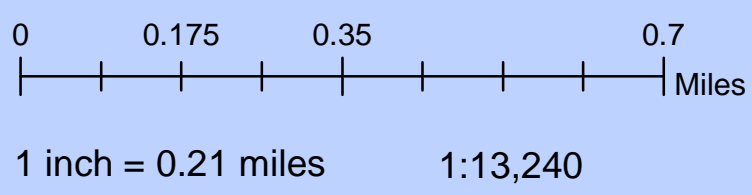






- Drop Point
- Division Break
- Trail of Tears  
750 foot buffer - total width of 1,500 feet

Information shown is based on the best available data at the time of map production.



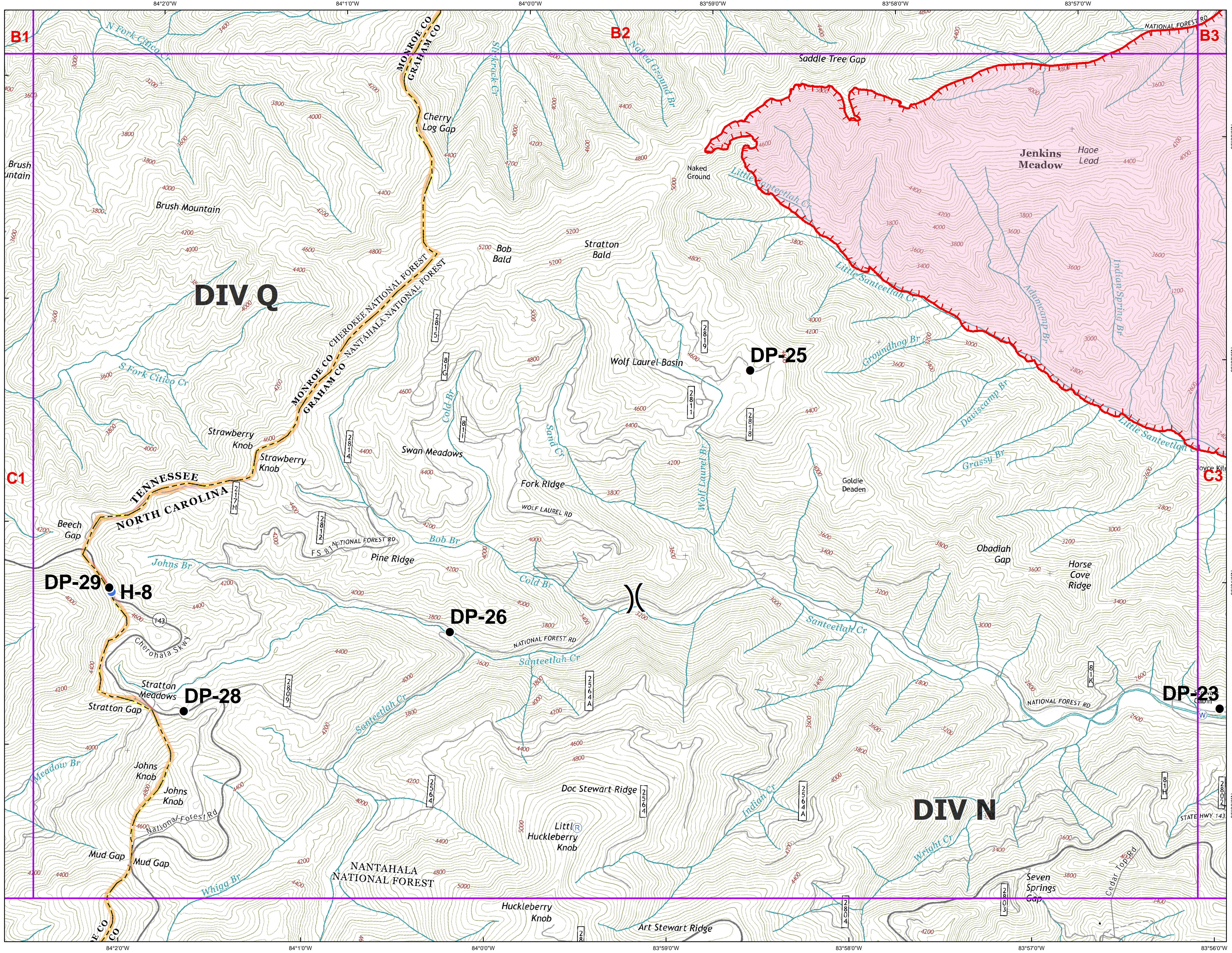
Download a GeoPDF



M. Dodd, GIS  
9:50:00 PM  
11/27/2016



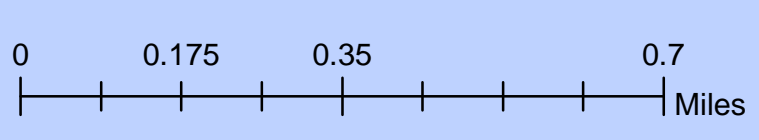




- Drop Point
- Helispot
- Ⓜ Repeater
- Ⓜ Water Source
- ) ( Division Break

- Uncontrolled Fire Edge
- Wildfire Daily Fire Perimeter
- Structures
- Trail of Tears  
750 foot buffer - total width of 1,500 feet

Information shown is based on the best available data at the time of map production.



1 inch = 0.21 miles 1:13,240

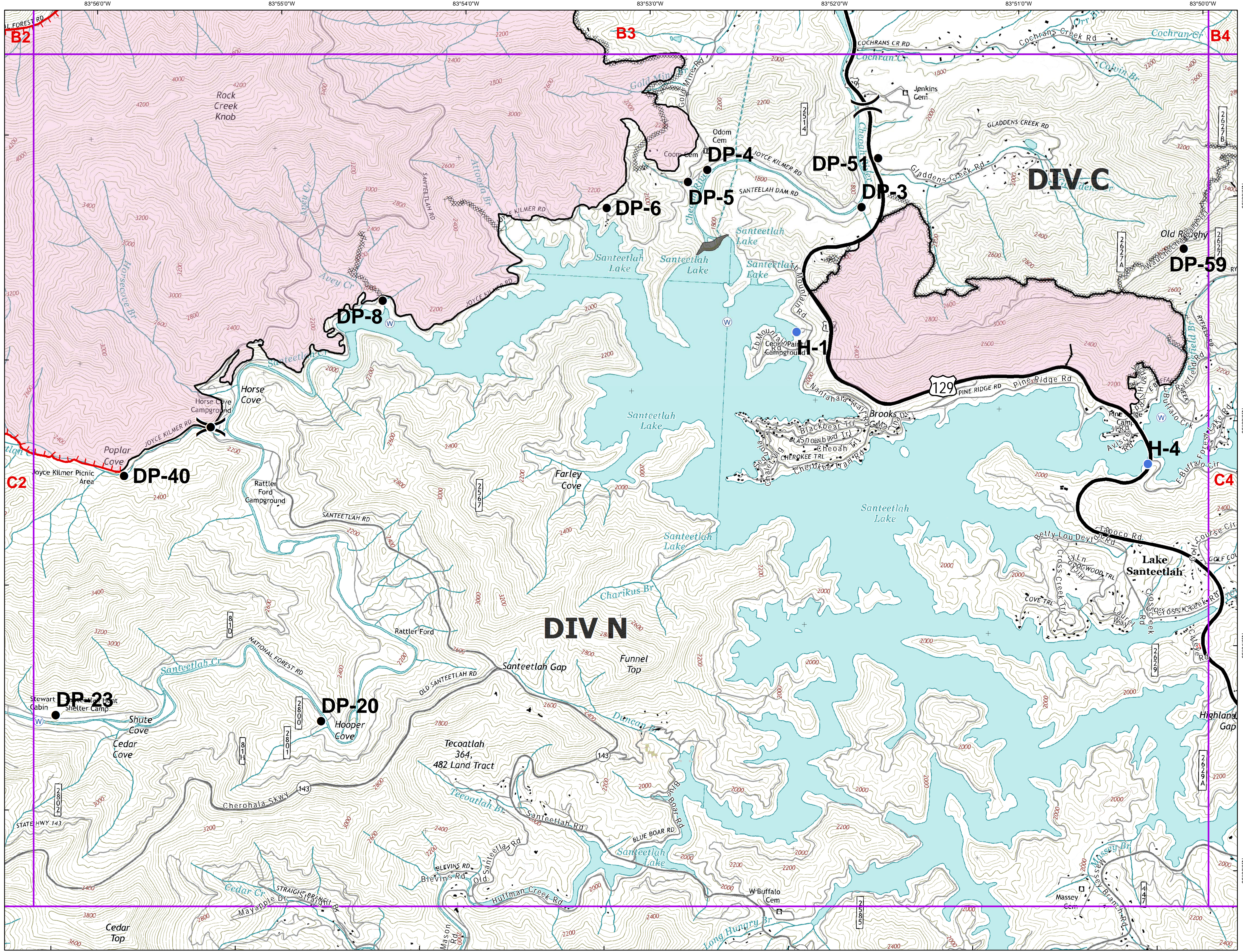
Download a GeoPDF



M. Dodd, GIS  
9:50:47 PM  
11/27/2016







- Drop Point
- Helispot
- Water Source
- Division Break
- Uncontrolled Fire Edge
- Completed Line
- Completed Dozer Line
- Hand Line
- Planned Fire Line
- Wildfire Daily Fire Perimeter
- Structures
- Trail of Tears  
750 foot buffer - total width of 1,500 feet

Information shown is based on the best available data at the time of map production.

0 0.175 0.35 0.7 Miles

1 inch = 0.21 miles 1:13,240

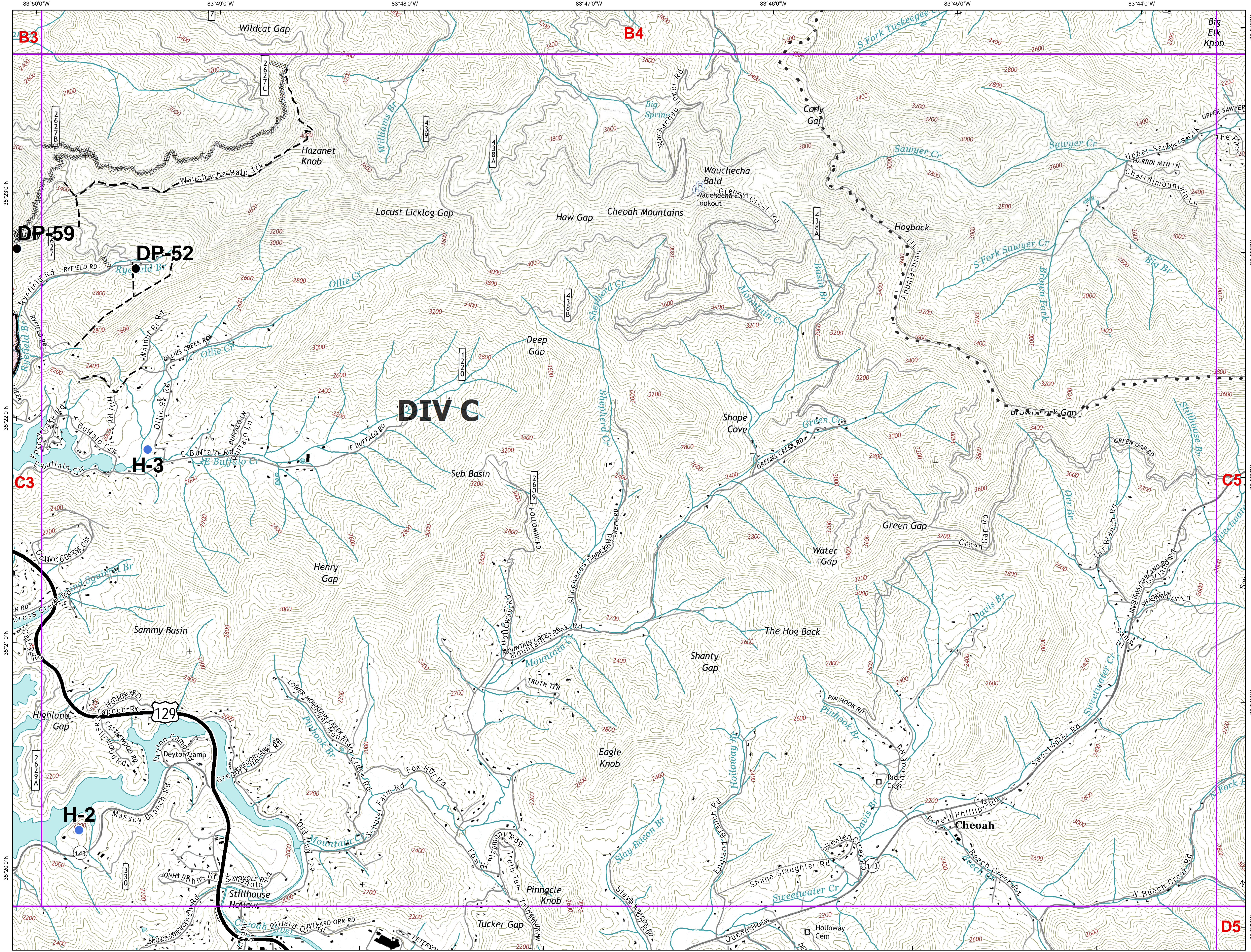
Download a GeoPDF



M. Dodd, GIS  
9:51:32 PM  
11/27/2016

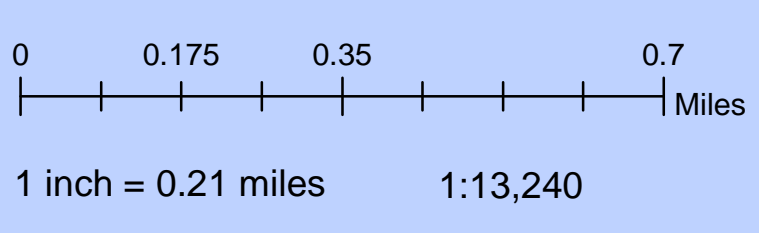






- Drop Point
- Helispot
- Ⓡ Repeater
- Completed Line
- ▨ Completed Dozer Line
- - - Planned Fire Line
- ▭ Wildfire Daily Fire Perimeter
- ▭ Structures
- ▭ Trail of Tears  
750 foot buffer - total width of 1,500 feet

Information shown is based on the best available data at the time of map production.



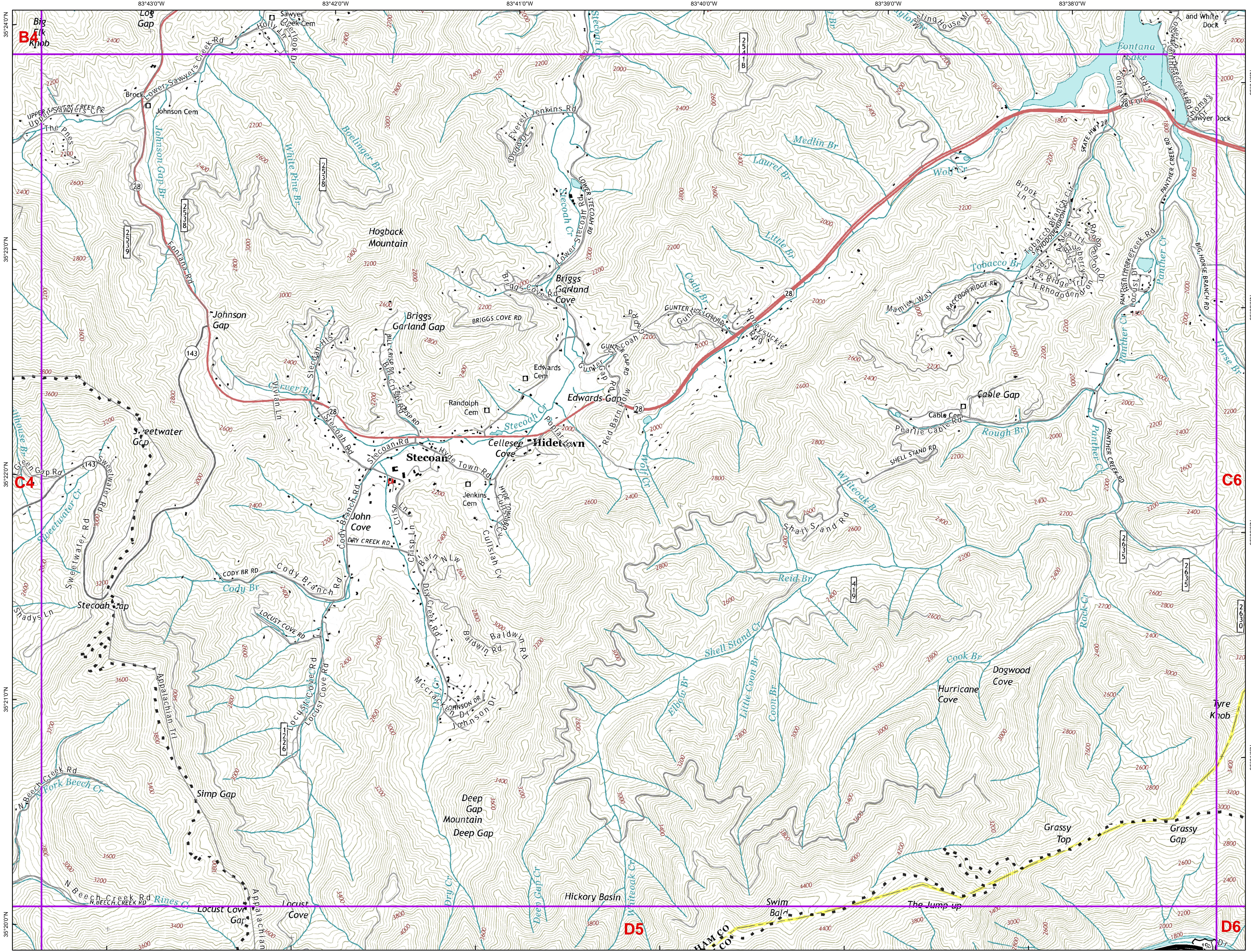
Download a GeoPDF



M. Dodd, GIS  
9:52:18 PM  
11/27/2016

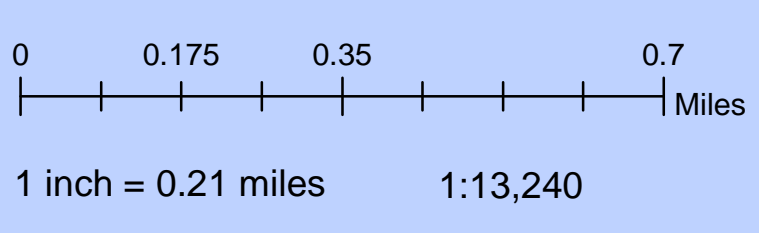






- Drop Point
- Completed Line
- ▭ Wildfire Daily Fire Perimeter
- ▭ Structures
- ▭ Trail of Tears  
750 foot buffer - total width of 1,500 feet

Information shown is based on the best available data at the time of map production.



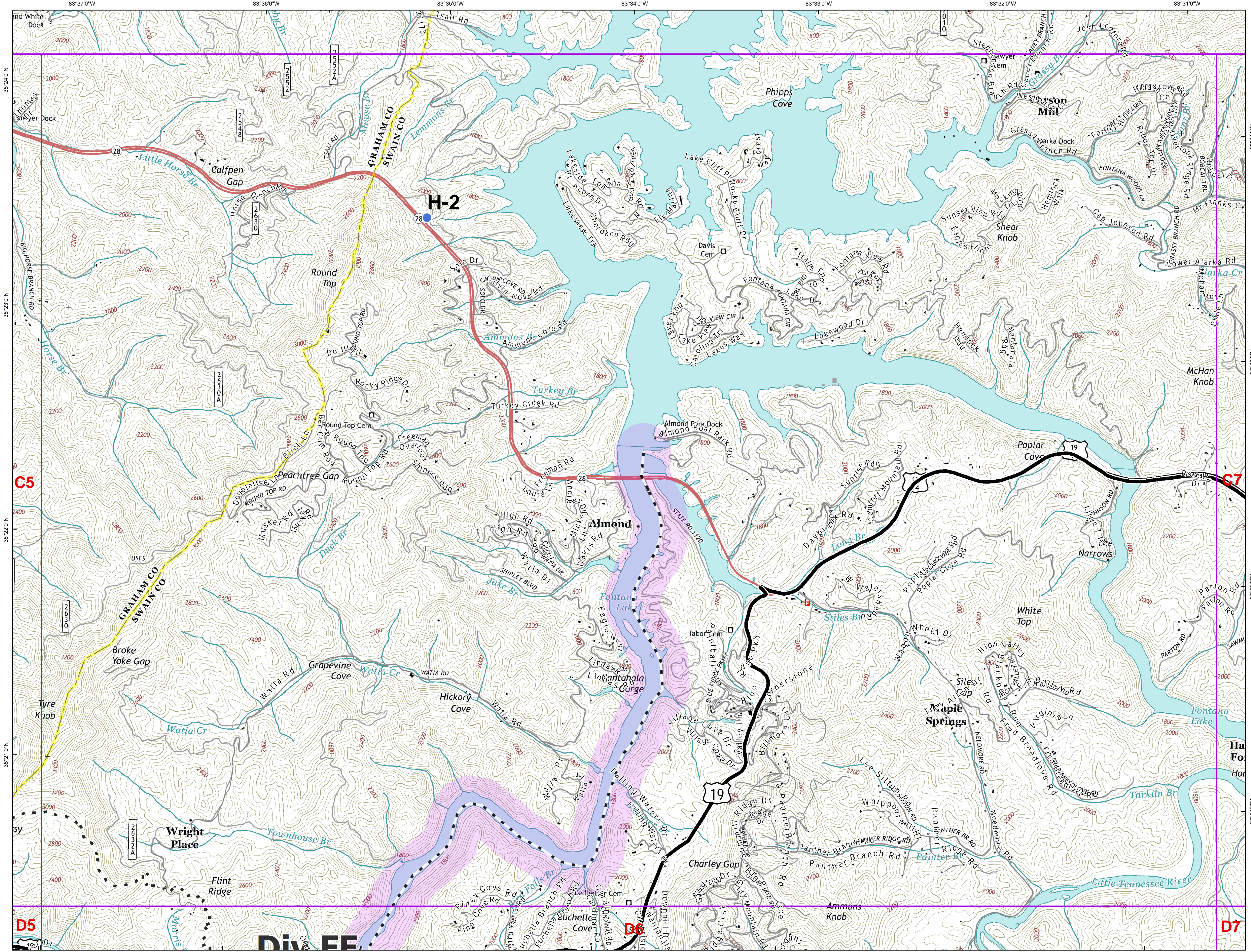
Download a GeoPDF



M. Dodd, GISS  
9:53:04 PM  
11/27/2016

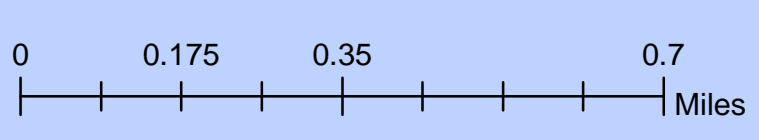






- Drop Point
- Helispot
- Completed Line
- Wildfire Daily Fire Perimeter
- Structures
- Trail of Tears  
750 foot buffer - total width of 1,500 feet

Information shown is based on the best available data at the time of map production.



1 inch = 0.21 miles 1:13,240

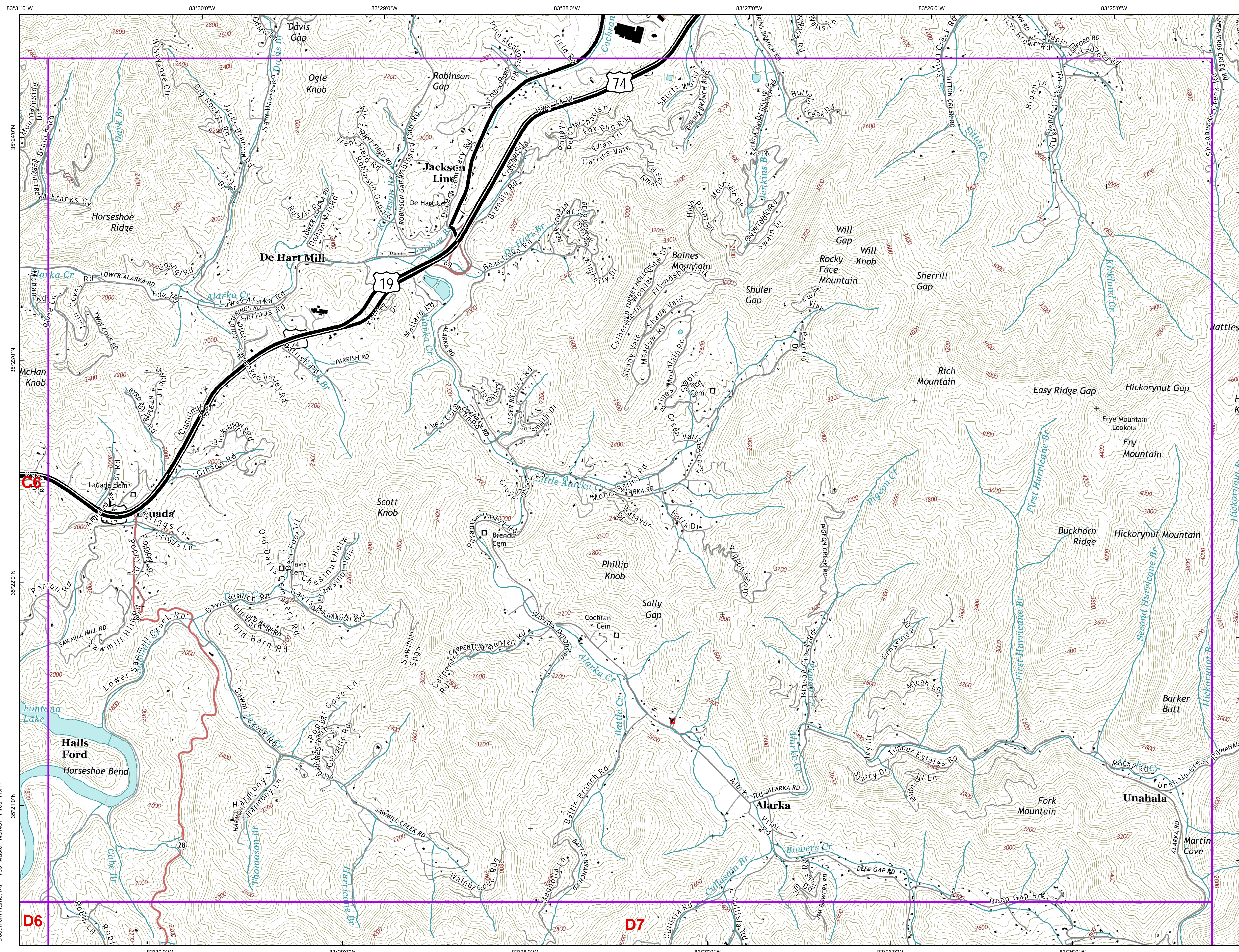
Download a GeoPDF



M. Dodd, GIS  
9:53:50 PM  
11/27/2016









# IAP

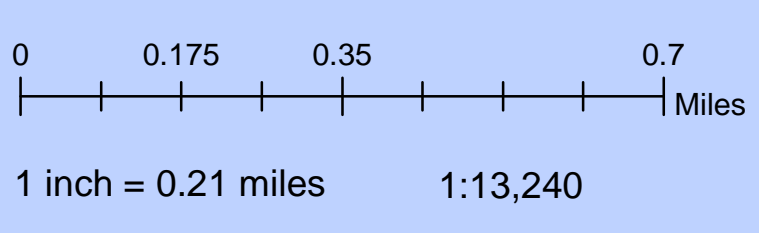
Nantahala  
Branch III

**C7**

11/28/2016

-  Structures
-  Trail of Tears  
750 foot buffer - total width of 1,500 feet

Information shown is based on the best available data at the time of map production.



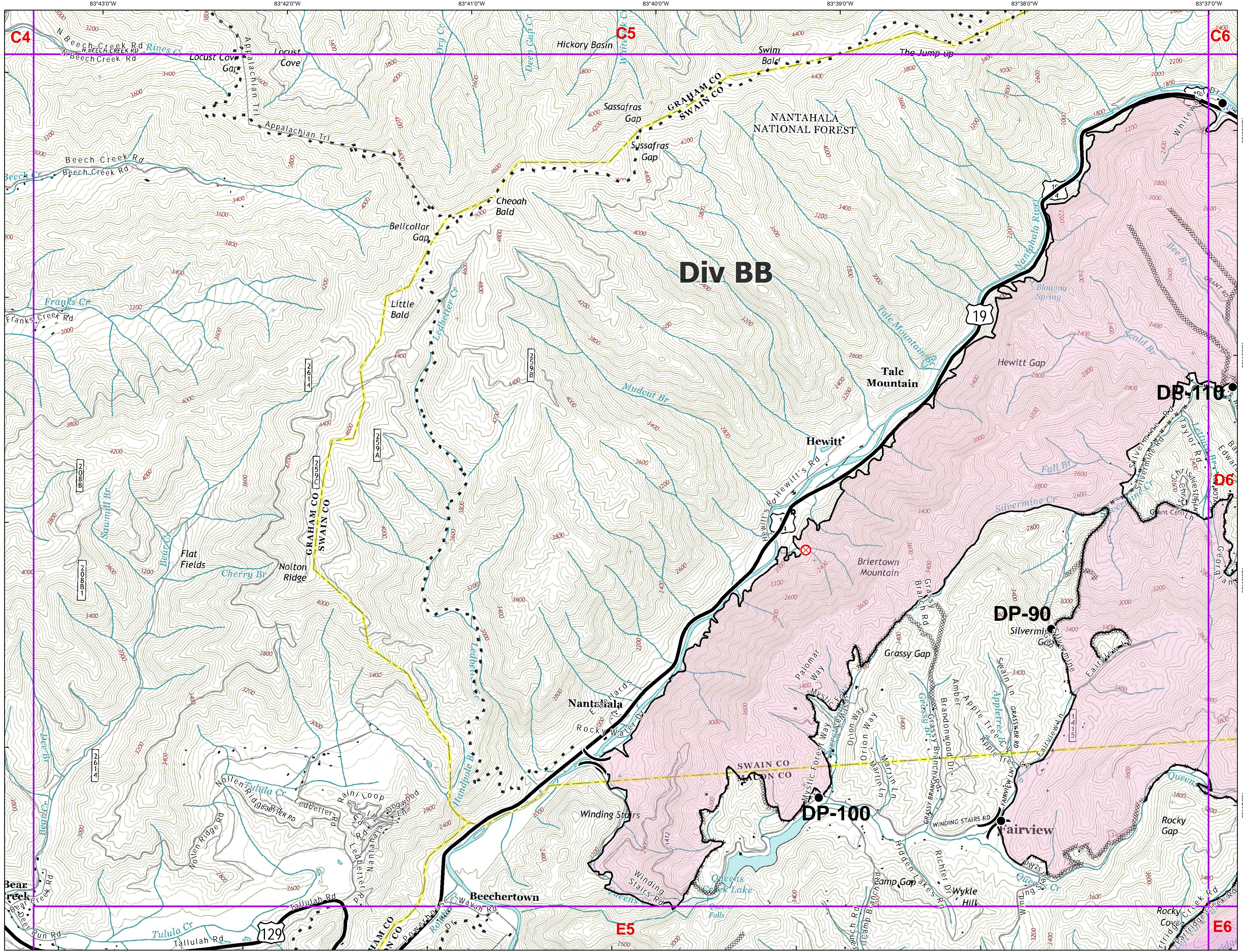
Download a GeoPDF



M. Dodd, GISS  
9:54:38 PM  
11/27/2016







- Drop Point
- ⊗ Fire Origin
- ⊙ Water Source
- ) Division Break
- Completed Line
- R · R · R Road as Completed Line
- ⊗ Completed Dozer Line
- · · · · Hand Line
- Wildfire Daily Fire Perimeter
- Structures
- Trail of Tears  
750 foot buffer - total width of 1,500 feet

Information shown is based on the best available data at the time of map production.

0 0.175 0.35 0.7 Miles

1 inch = 0.21 miles 1:13,240

Download a GeoPDF

North arrow icon and QR code.

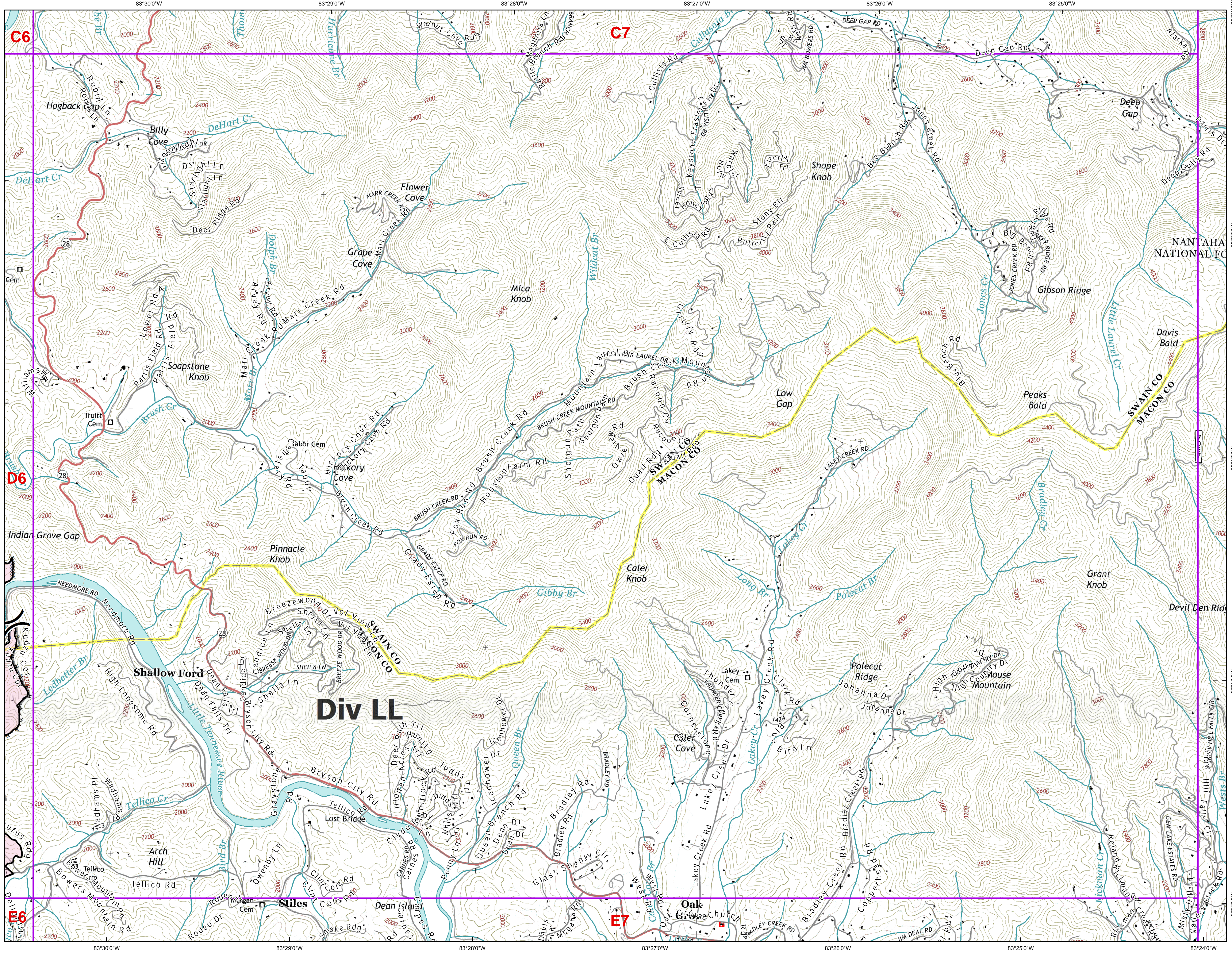
M. Dodd, GIS  
9:55:27 PM  
11/27/2016





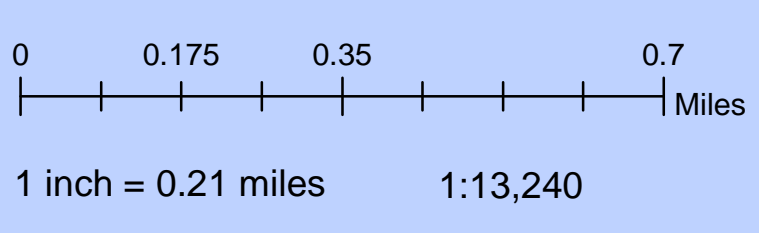






- Division Break
- Completed Line
- Road as Completed Line
- Completed Dozer Line
- Wildfire Daily Fire Perimeter
- Structures
- Trail of Tears  
750 foot buffer - total width of 1,500 feet

Information shown is based on the best available data at the time of map production.



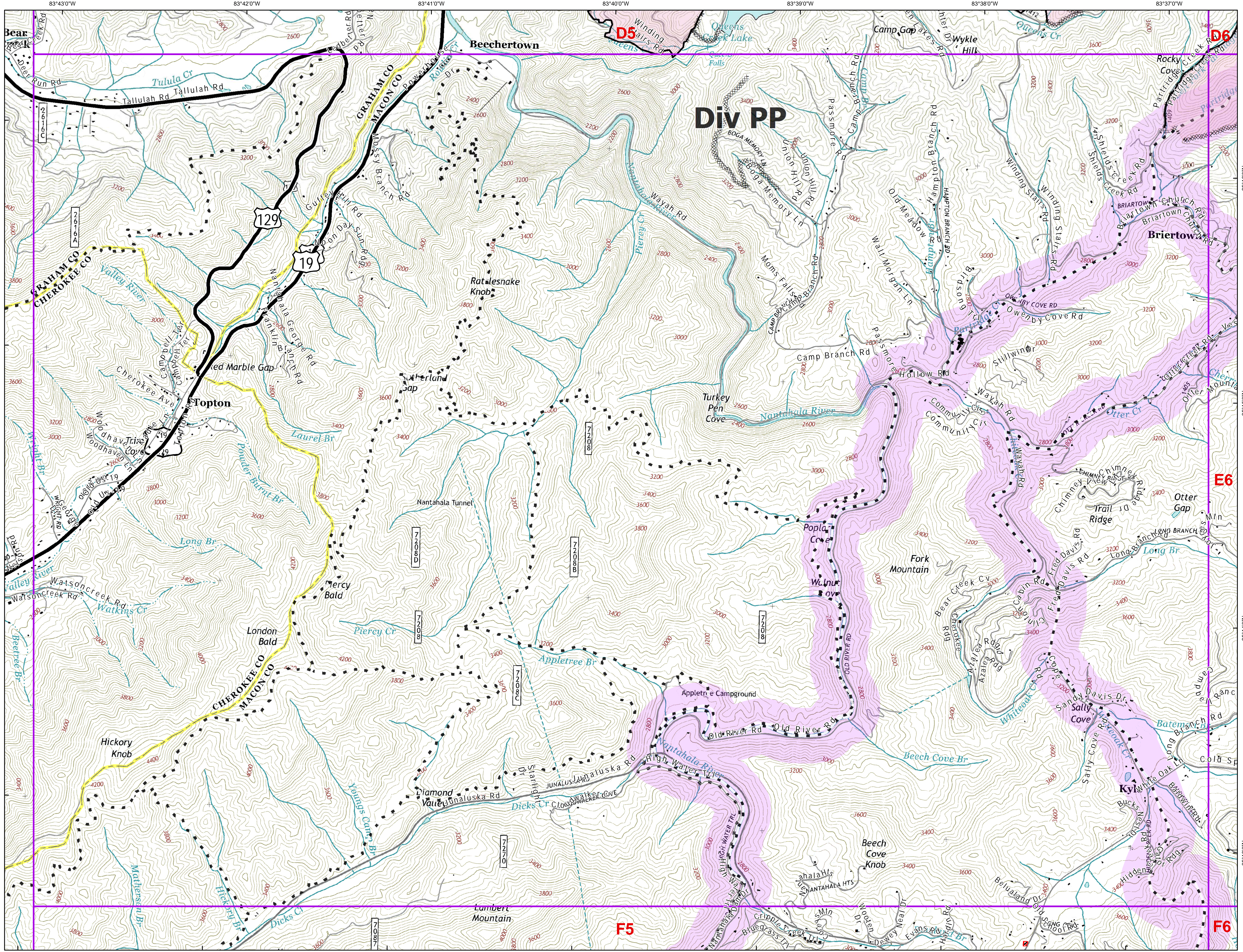
Download a GeoPDF



M. Dodd, GIS  
9:57:06 PM  
11/27/2016

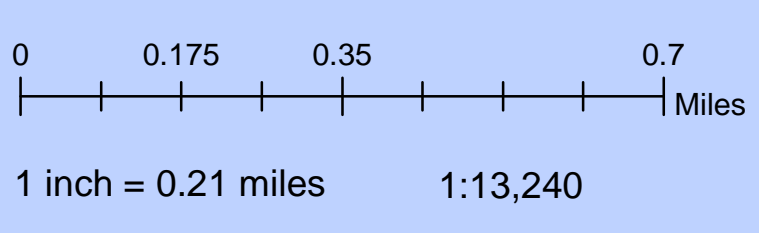






- Gate
- Completed Line
- R - R - R - R Road as Completed Line
- Completed Dozer Line
- H - H - H - H Hand Line
- Wildfire Daily Fire Perimeter
- Structures
- Trail of Tears  
750 foot buffer - total width of 1,500 feet

Information shown is based on the best available data at the time of map production.



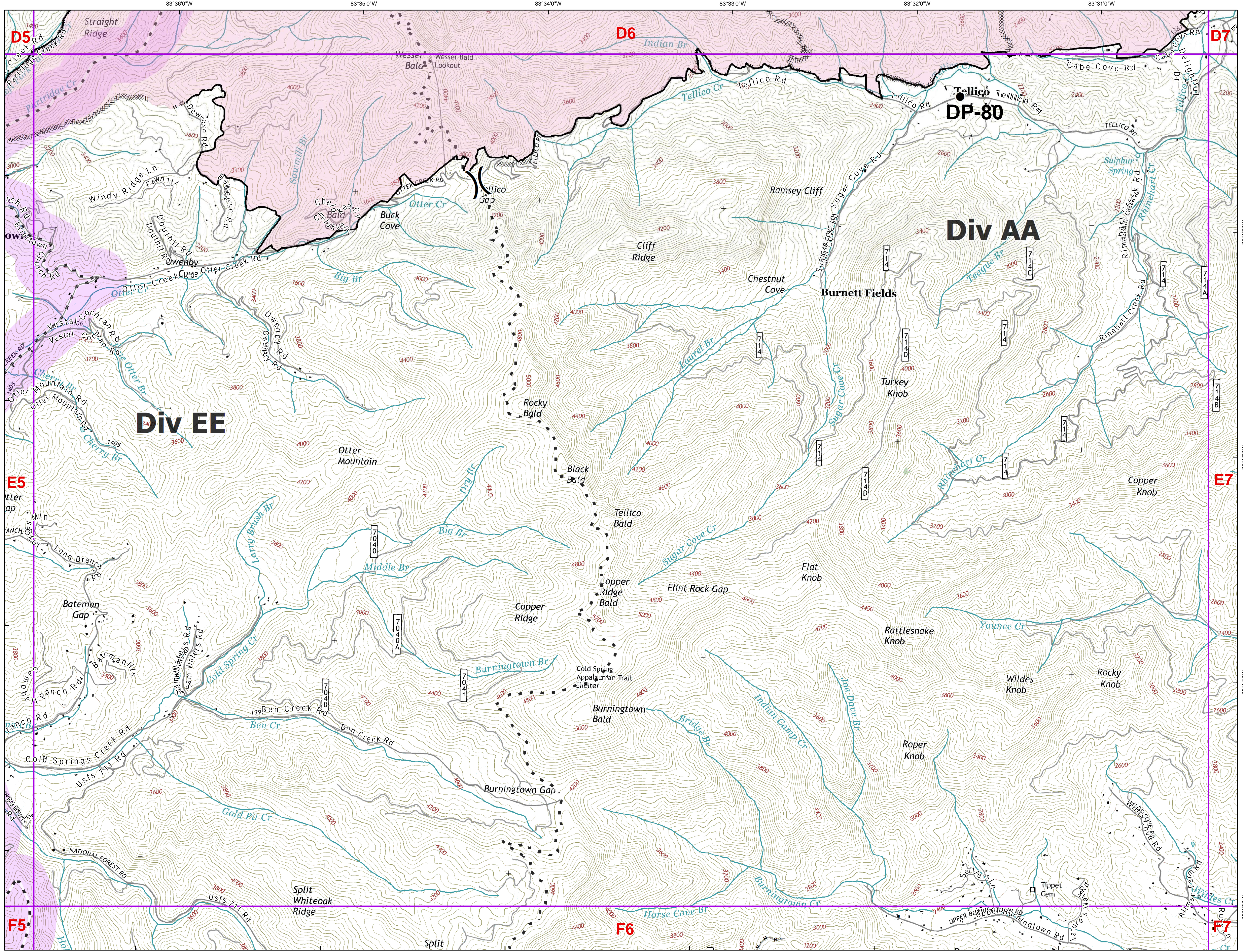
Download a GeoPDF



M. Dodd, GISS  
9:57:56 PM  
11/27/2016

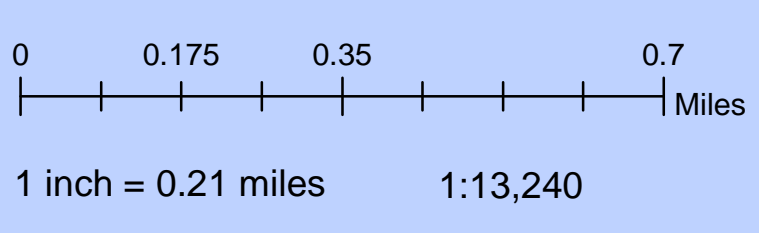






- Drop Point
- Gate
- ) Division Break
- Completed Line
- R · R · R · R Road as Completed Line
- Completed Dozer Line
- H · H · H · H Hand Line
- Wildfire Daily Fire Perimeter
- Structures
- Trail of Tears  
750 foot buffer - total width of 1,500 feet

Information shown is based on the best available data at the time of map production.



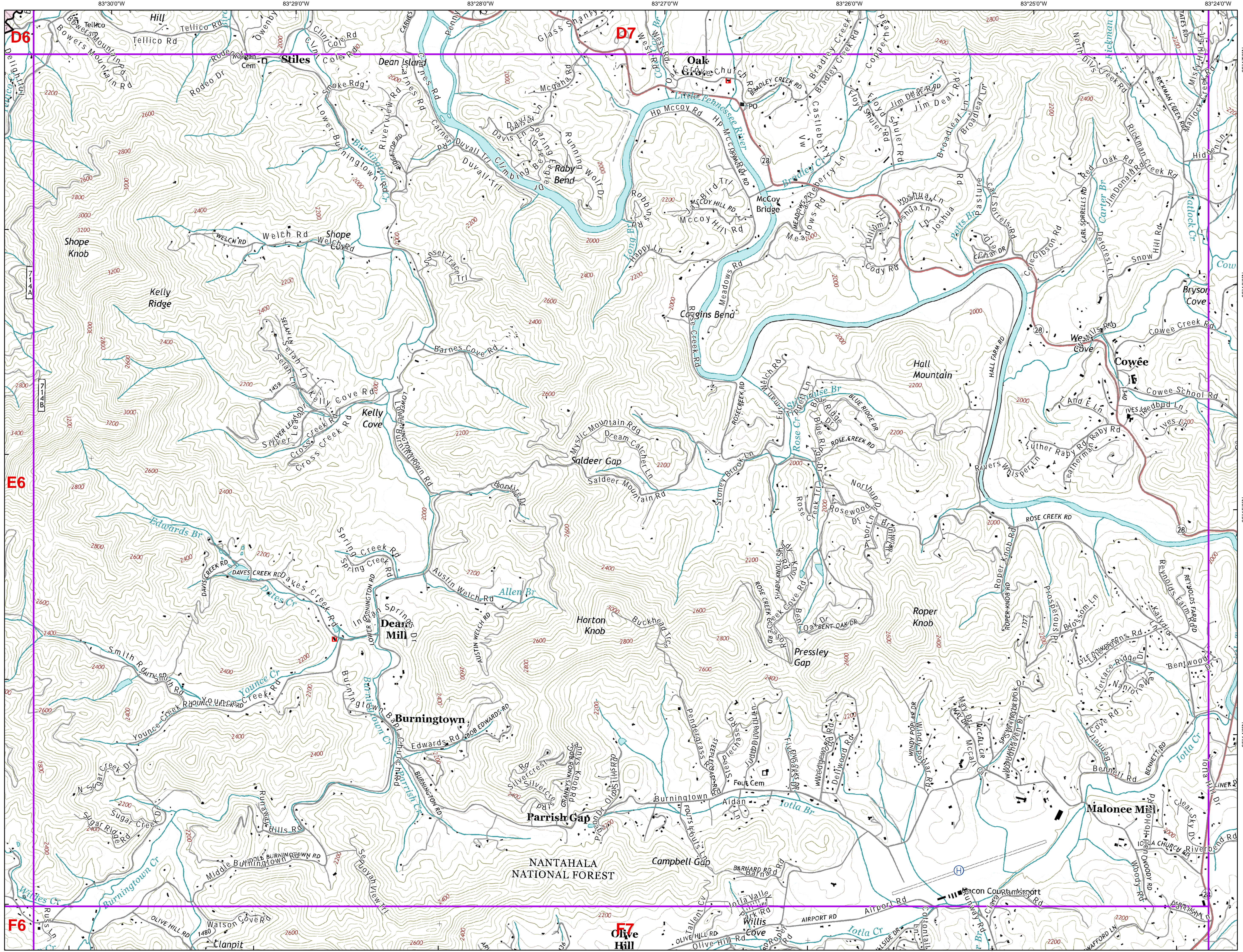
Download a GeoPDF



M. Dodd, GISS  
9:58:45 PM  
11/27/2016

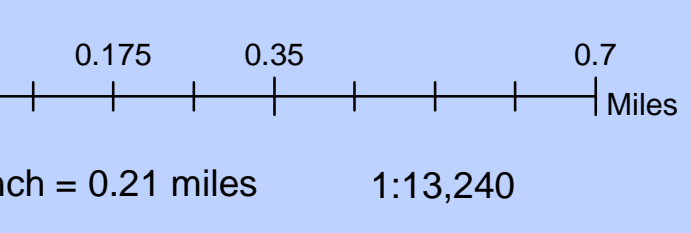






- Helibase
- Completed Line
- Wildfire Daily Fire Perimeter
- Structures
- Trail of Tears  
750 foot buffer - total width of 1,500 feet

Information shown is based on the best available data at the time of map production.



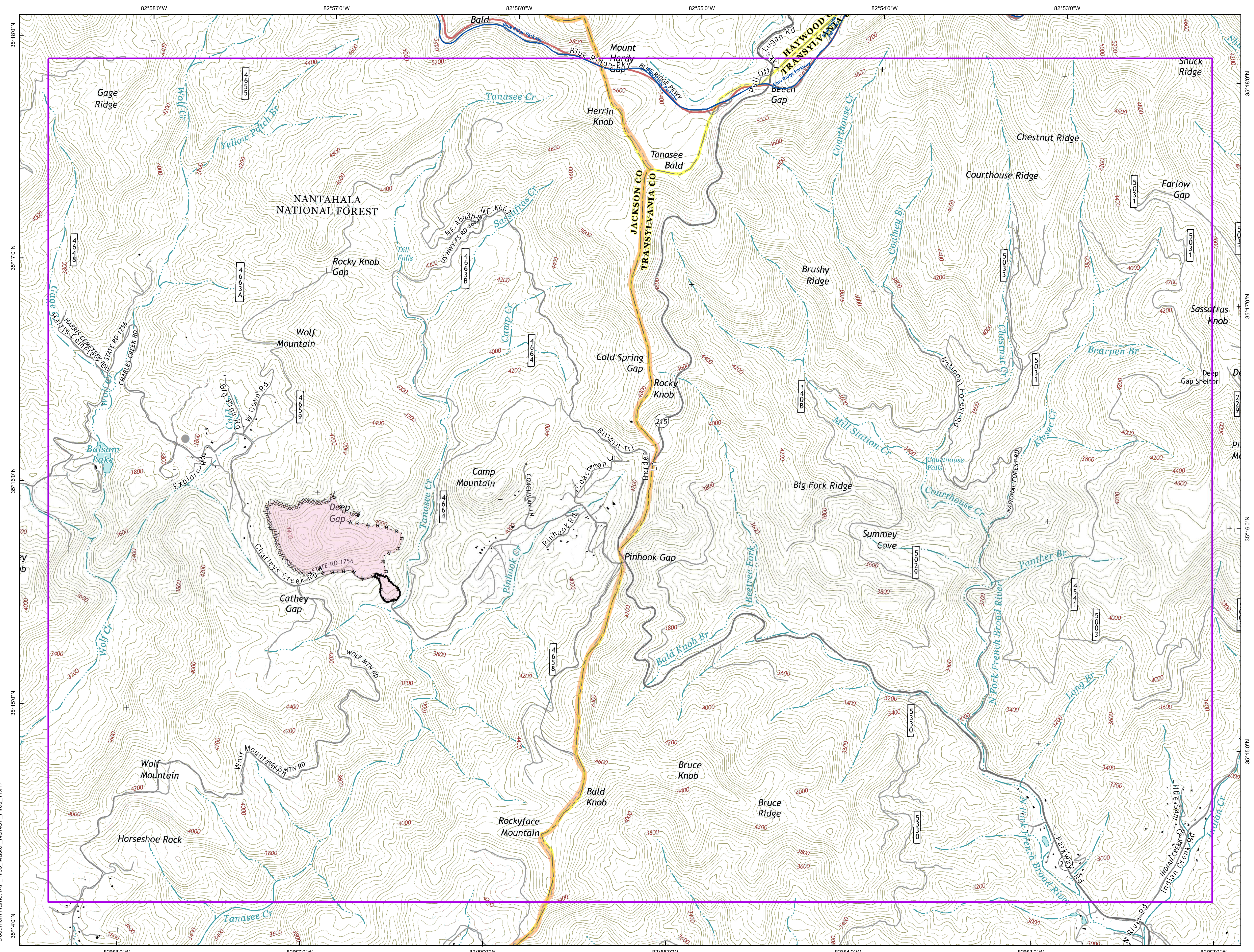
Download a GeoPDF



M. Dodd, GIS  
9:59:34 PM  
11/27/2016







- Other
- Completed Line
- R · R · R · R Road as Completed Line
- Completed Dozer Line
- H · H · H · H Hand Line
- Wildfire Daily Fire Perimeter
- Structures
- Trail of Tears  
750 foot buffer - total width of 1,500 feet

Information shown is based on the best available data at the time of map production.

0 0.175 0.35 0.7 Miles

1 inch = 0.21 miles 1:13,240

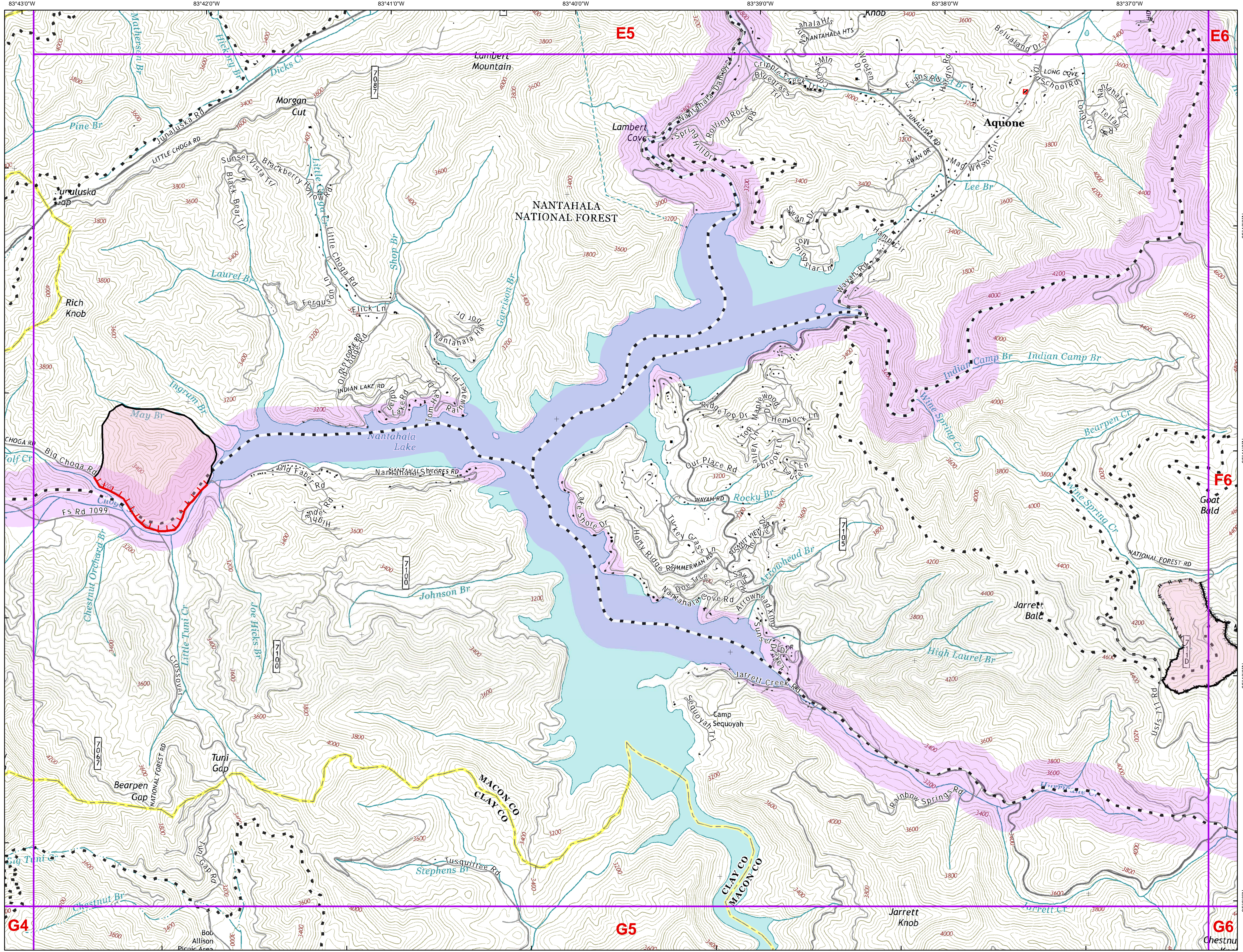
Download a GeoPDF



M. Dodd, GIS  
10:00:23 PM  
11/27/2016

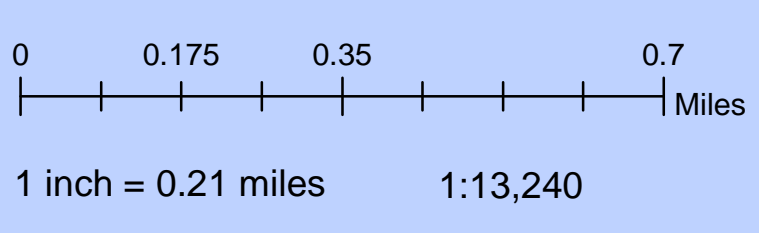






- Uncontrolled Fire Edge
- Completed Line
- Road as Completed Line
- Completed Dozer Line
- Hand Line
- Wildfire Daily Fire Perimeter
- Structures
- Trail of Tears  
750 foot buffer - total width of 1,500 feet

Information shown is based on the best available data at the time of map production.



Download a GeoPDF



M. Dodd, GISS  
10:01:10 PM  
11/27/2016





- Drop Point
- ⊗ Fire Origin
- Gate
- Hot Spot
- 🏠 Lookout
- Ⓡ Repeater
- 📞 Telephone
- 🌊 Water Source
- Other
- ) ( Division Break

🔴 Uncontrolled Fire Edge

— Completed Line

R - R - R - R Road as Completed Line

⊗ Completed Dozer Line

H - H - H - H Hand Line

- - - Planned Fire Line

⋯ Highlighted Manmade Feature

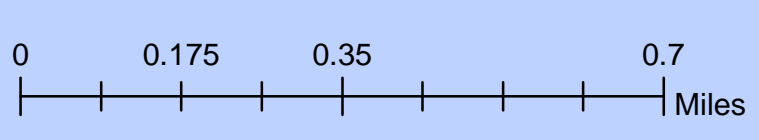
⊕ Other

🔴 Wildfire Daily Fire Perimeter

⬛ Structures

⊕ Trail of Tears  
750 foot buffer - total width of 1,500 feet

Information shown is based on the best available data at the time of map production.

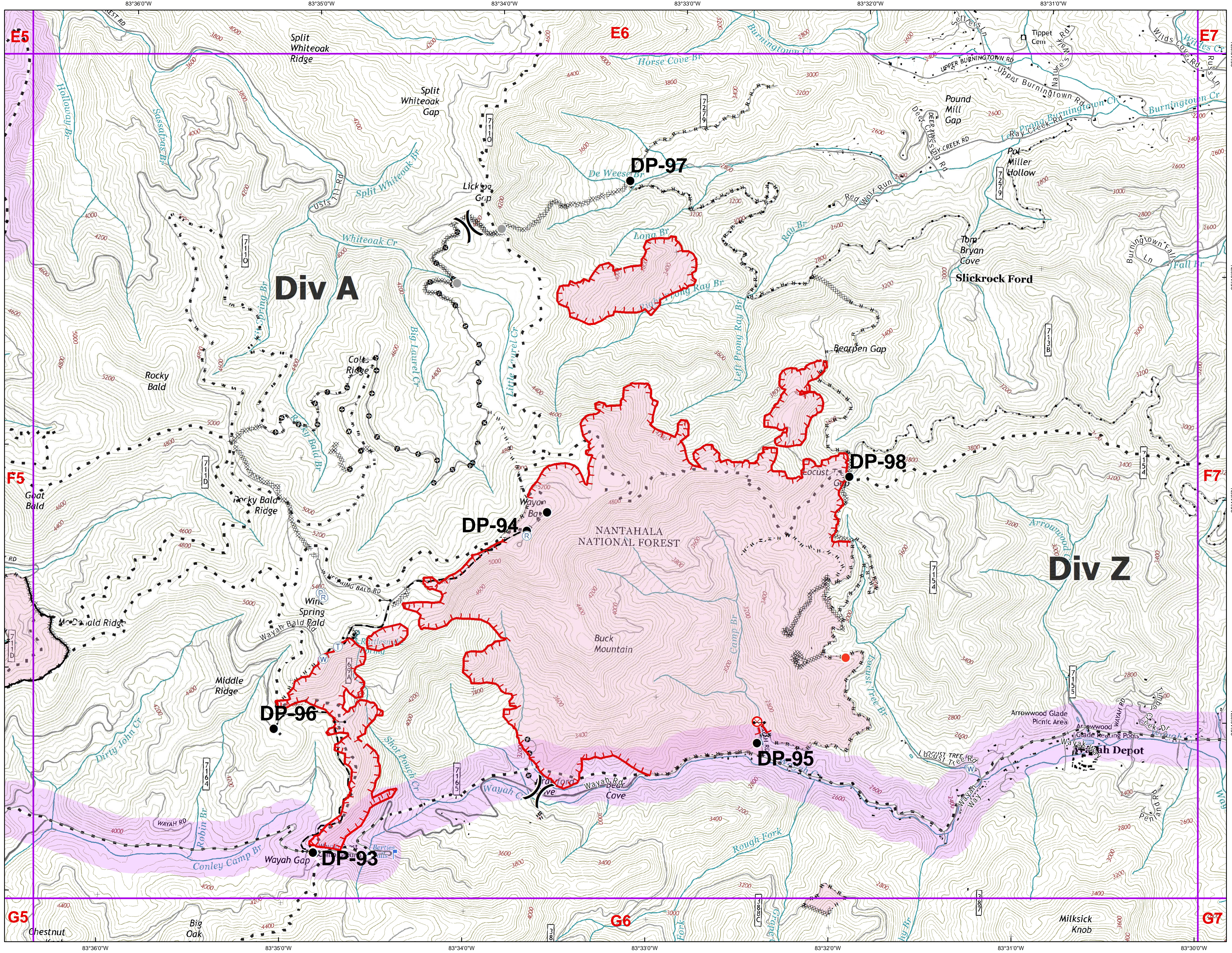


1 inch = 0.21 miles 1:13,240

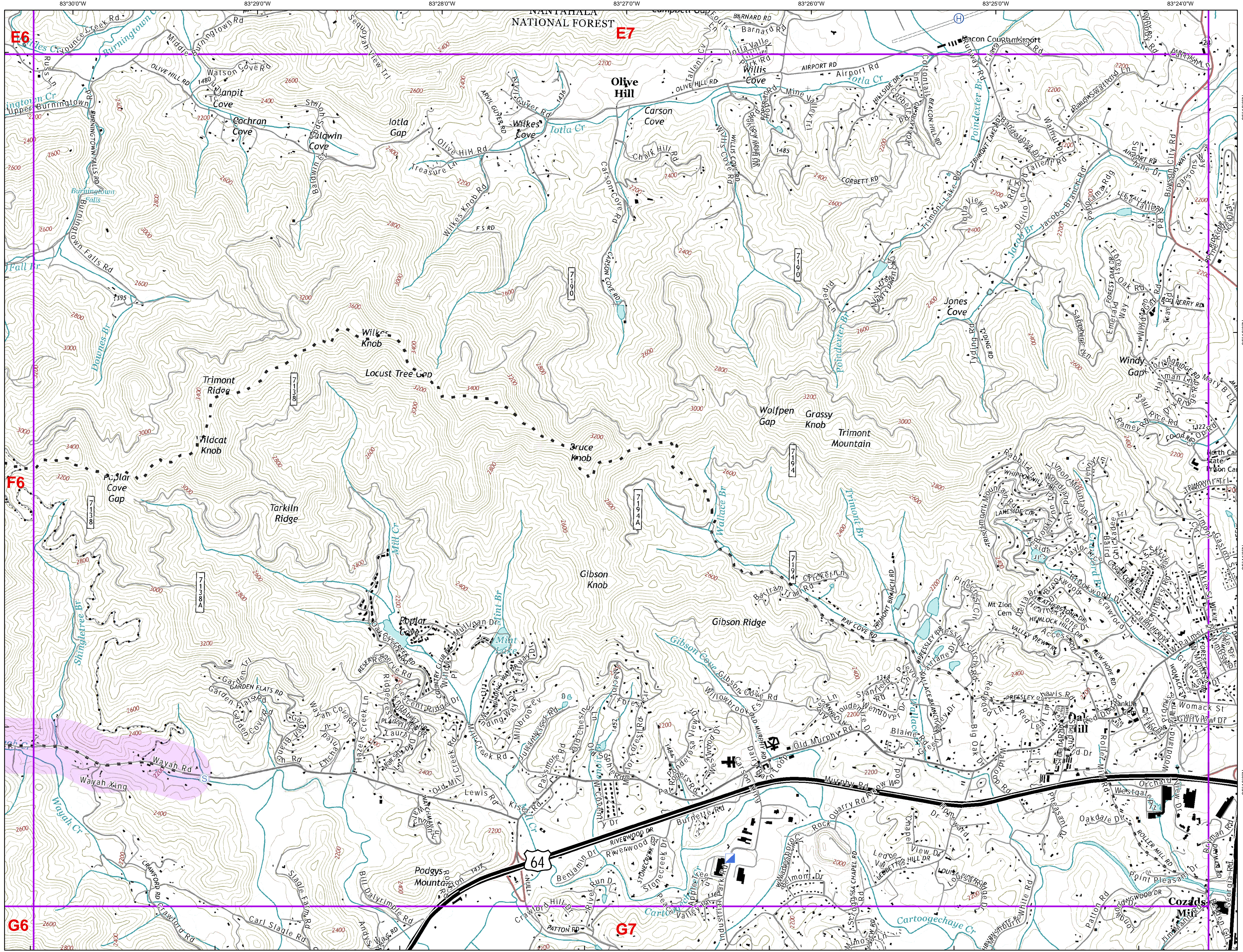
Download a GeoPDF



M. Dodd, GIS  
10:02:00 PM  
11/27/2016

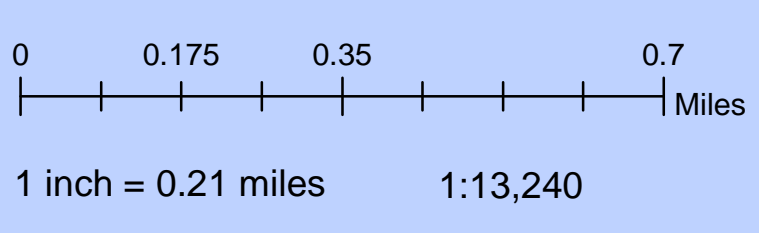






- Helibase
- Incident Command Post
- Staging Area
- Highlighted Manmade Feature
- Structures
- Trail of Tears  
750 foot buffer - total width of 1,500 feet

Information shown is based on the best available data at the time of map production.



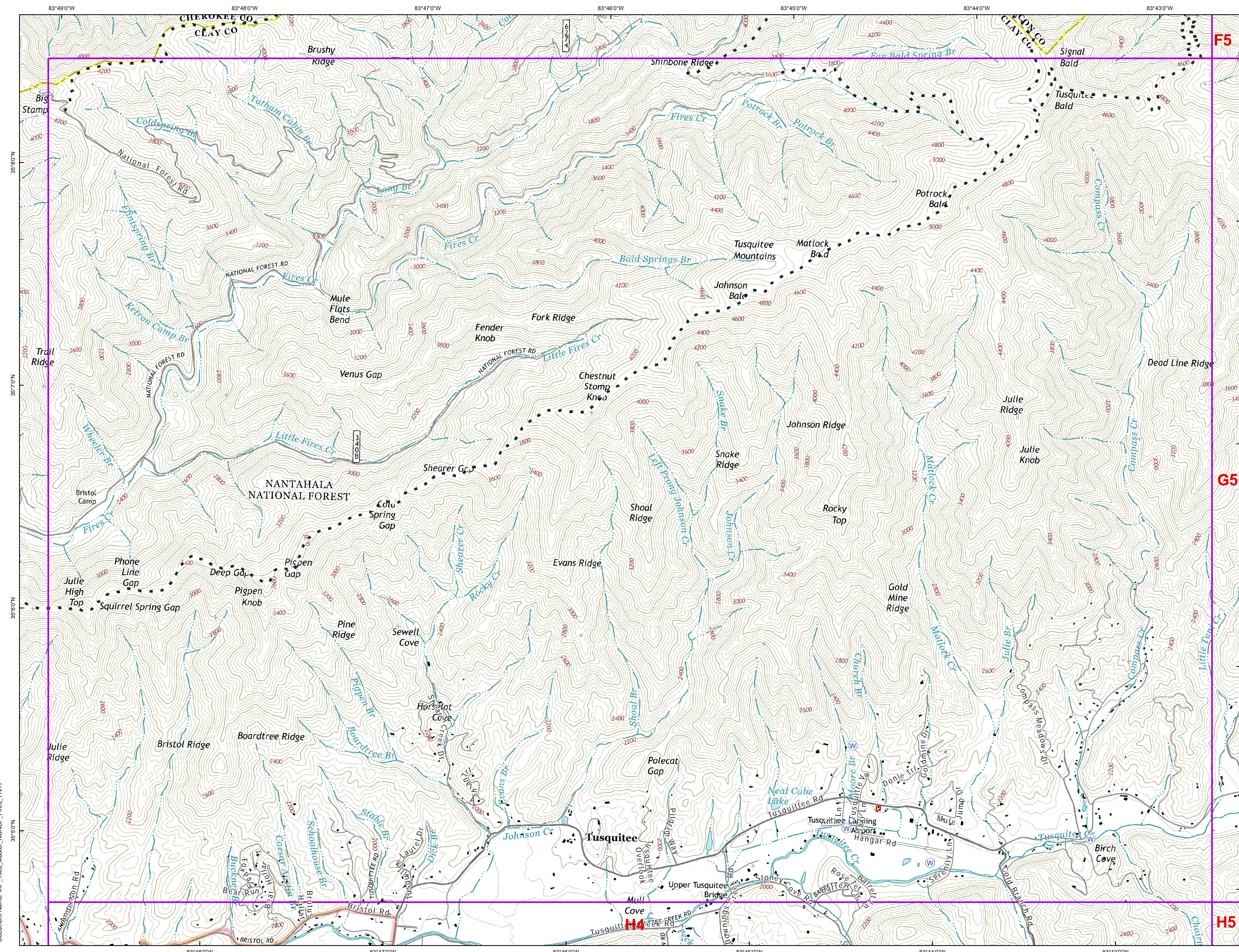
Download a GeoPDF



M. Dodd, GIS  
10:02:48 PM  
11/27/2016





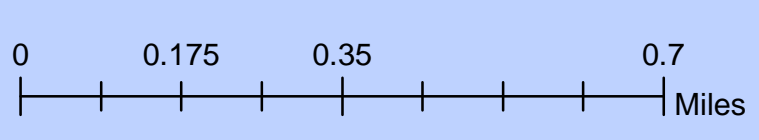


Water Source

Structures

Trail of Tears  
750 foot buffer - total width of 1,500 feet

Information shown is based on the best available data at the time of map production.



1 inch = 0.21 miles 1:13,240

Download a GeoPDF



M. Dodd, GIS  
10:03:38 PM  
11/27/2016





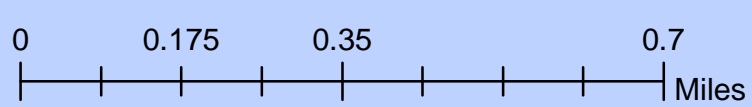
Boteler  
Branch I

## G5

11/28/2016

- Drop Point
- Helispot
- WX Mobile Weather Unit
- Other
- ) ( Division Break
- Completed Line
- R · R · R · R Road as Completed Line
- XXXXXX Completed Dozer Line
- H · H · H · H Hand Line
- ⊕ ⊖ ⊗ ⊙ Other
- Wildfire Daily Fire Perimeter
- Structures
- Trail of Tears  
750 foot buffer - total width of 1,500 feet

Information shown is based on the best available data at the time of map production.

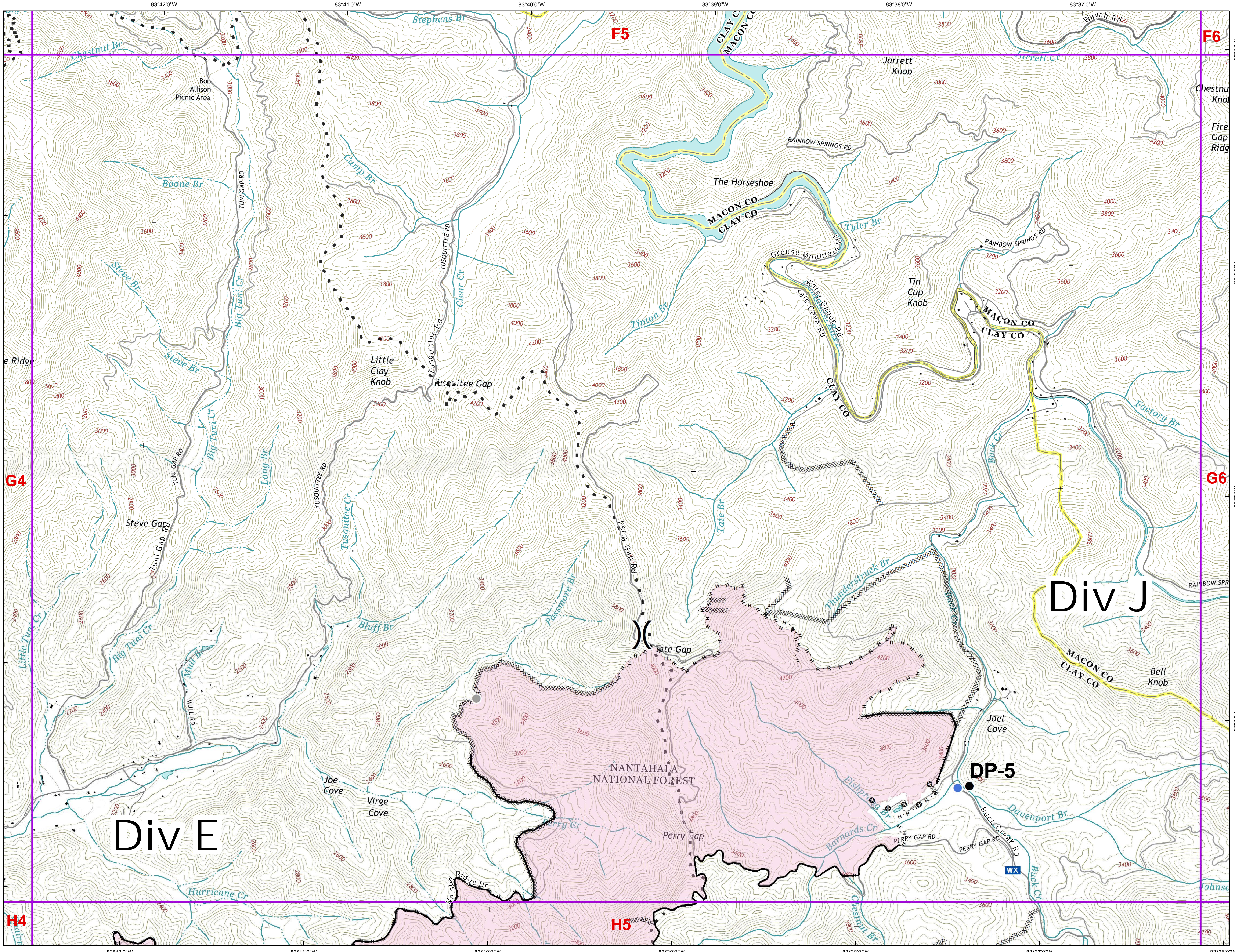


1 inch = 0.21 miles 1:13,240

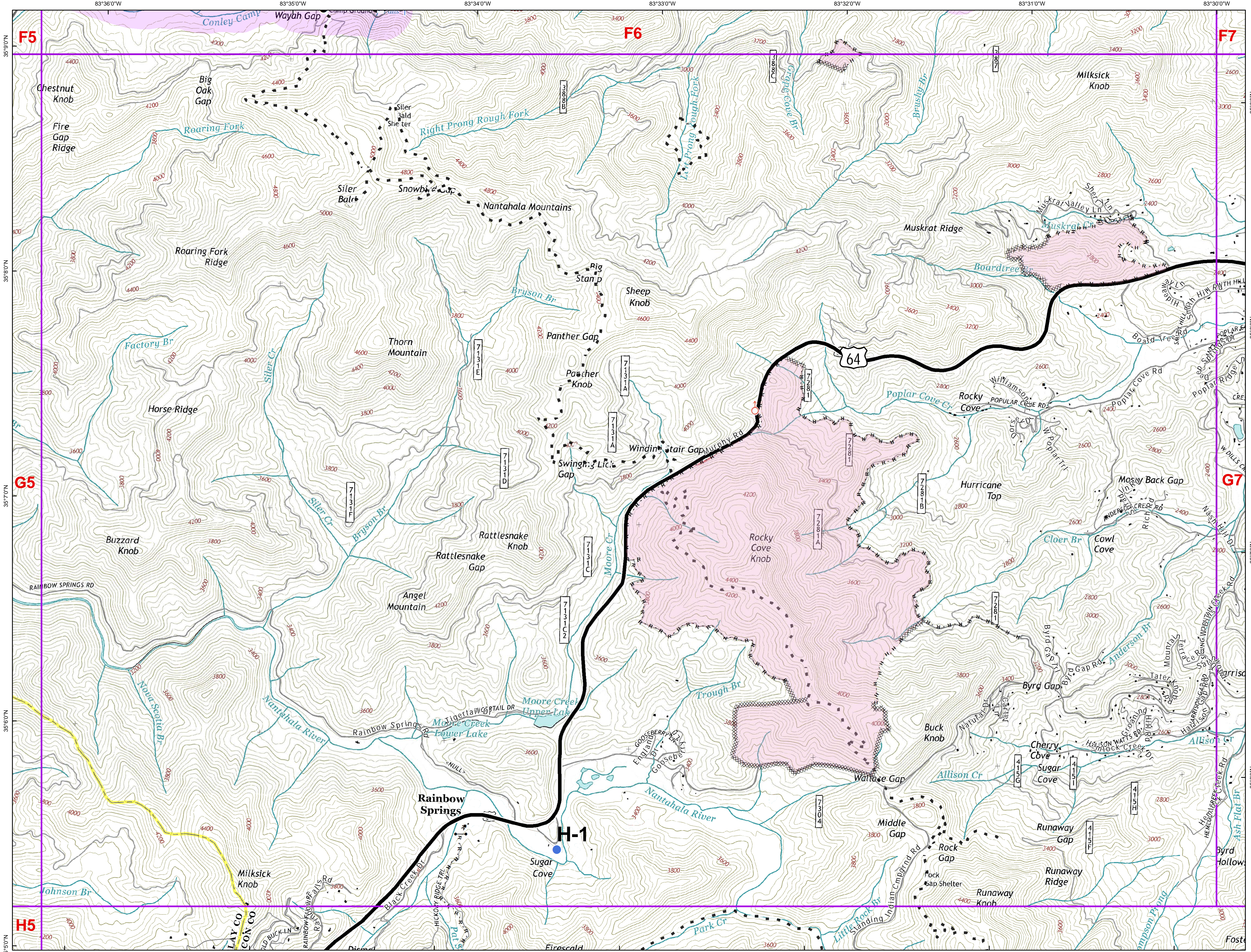
Download a GeoPDF



M. Dodd, GIS  
10:04:25 PM  
11/27/2016







- Drop Point
- Gate
- Helispot
- ⚡ Lookout
- ♂ Spot Fire
- R · R · R Road as Completed Line
- Completed Dozer Line
- H · H · H Hand Line
- (XXXXXX) Ridge/Geographic Feature
- Wildfire Daily Fire Perimeter
- Structures
- Trail of Tears  
750 foot buffer - total width of 1,500 feet

Information shown is based on the best available data at the time of map production.

0 0.175 0.35 0.7 Miles

1 inch = 0.21 miles 1:13,240

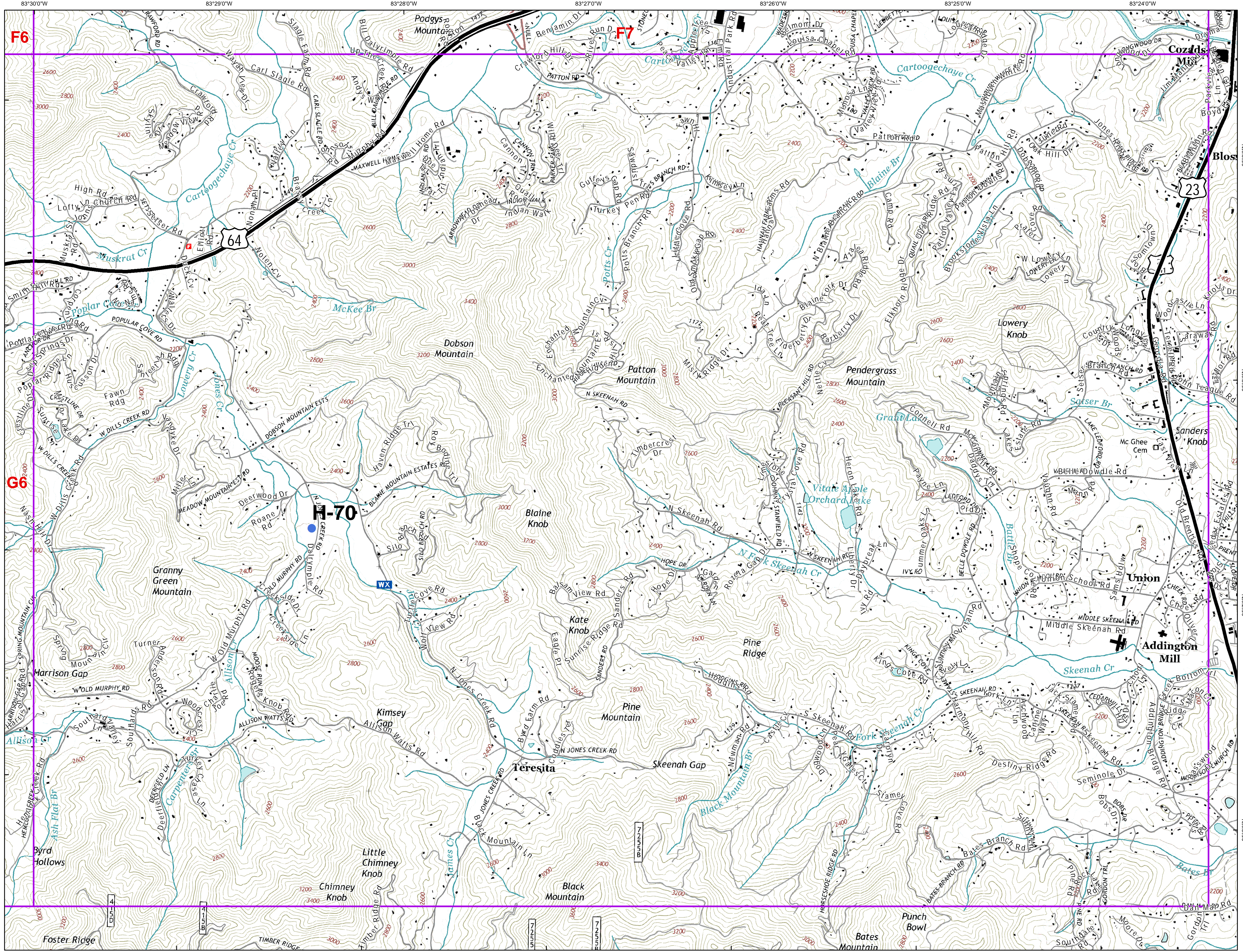
Download a GeoPDF



M. Dodd, GIS  
10:05:11 PM  
11/27/2016

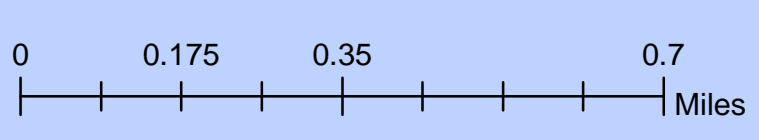






- Helispot
- Incident Command Post
- Mobile Weather Unit
- Structures
- Trail of Tears  
750 foot buffer - total width of 1,500 feet

Information shown is based on the best available data at the time of map production.



1 inch = 0.21 miles 1:13,240

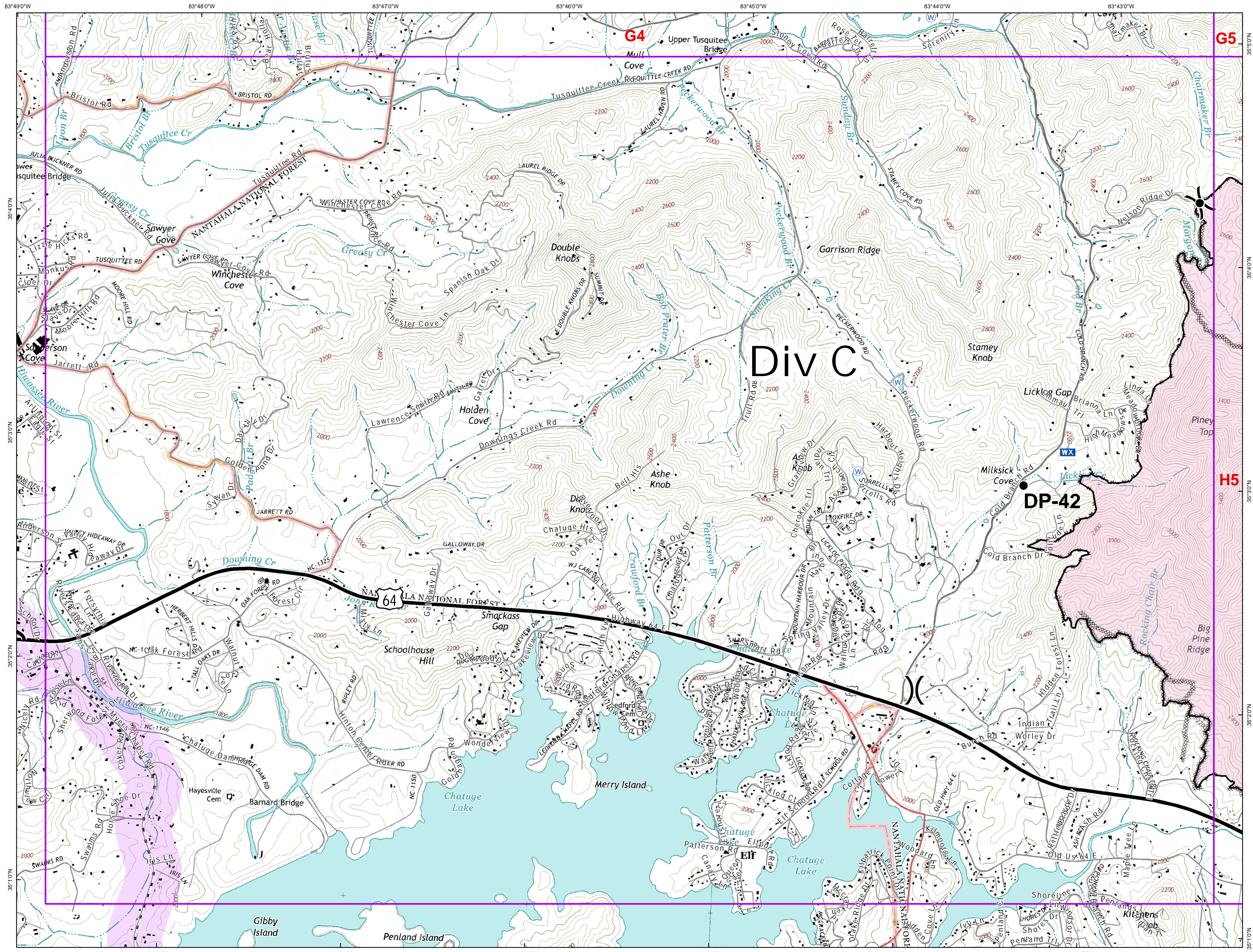
Download a GeoPDF



M. Dodd, GIS  
10:05:57 PM  
11/27/2016












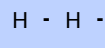





# IAP

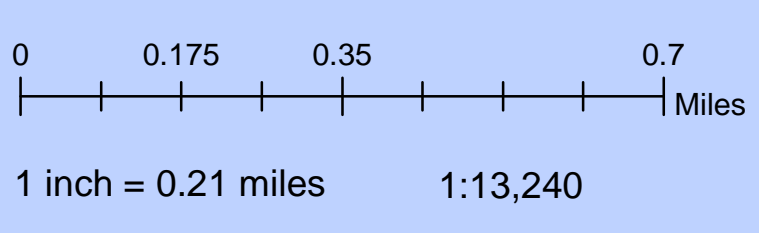
Boteler  
Branch I

## H4

11/28/2016

-  Drop Point
-  Mobile Weather Unit
-  Water Source
-  Division Break
-  Completed Line
-  Road as Completed Line
-  Completed Dozer Line
-  Hand Line
-  Wildfire Daily Fire Perimeter
-  Structures
-  Trail of Tears  
750 foot buffer - total width of 1,500 feet

Information shown is based on the best available data at the time of map production.



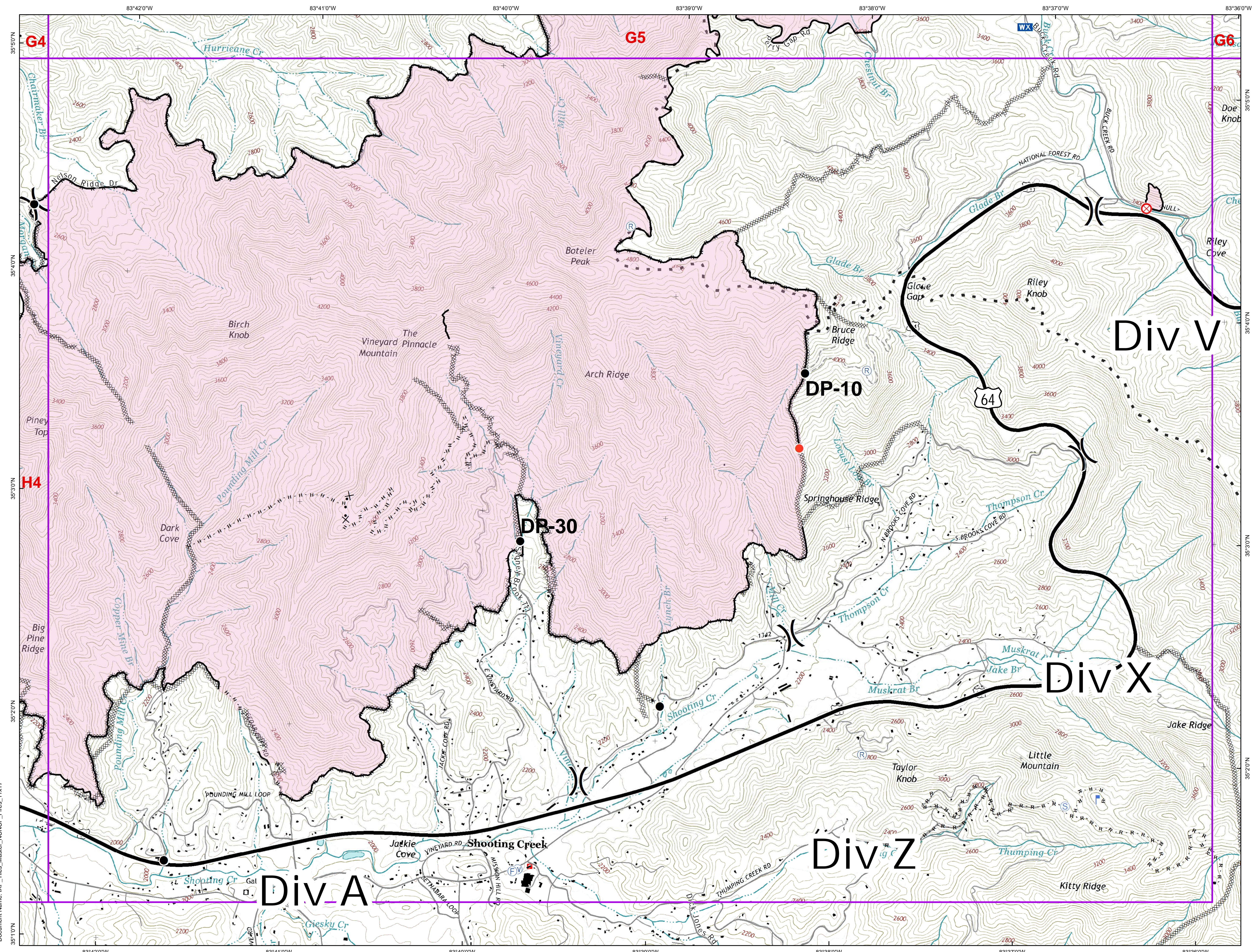
Download a GeoPDF



M. Dodd, GIS  
10:06:51 PM  
11/27/2016







# IAP

Boteler  
Branch I

## H5

11/28/2016

- Drop Point
- Fire Origin
- Fire Station
- Gate
- Hot Spot
- Lookout
- Mobile Weather Unit
- Repeater
- Staging Area
- Water Source
- Division Break
- Completed Line
- Road as Completed Line
- Completed Dozer Line
- Hand Line
- Proposed Dozer Line
- Wildfire Daily Fire Perimeter
- Structures
- Trail of Tears  
750 foot buffer - total width of 1,500 feet

Information shown is based on the best available data at the time of map production.

0 0.175 0.35 0.7 Miles

1 inch = 0.21 miles 1:13,240

**Download a GeoPDF**

M. Dodd, GIS  
10:07:38 PM  
11/27/2016

Document Name: IAP\_Tiles\_Master\_NCNCFF\_Fires\_11x17