

- () Division Break
- - - Trail of Tears
- Completed Line
- H · H · H Hand Line
- ⊕ — ⊕ Other
- READ Validated



Approximate Acreage:
0



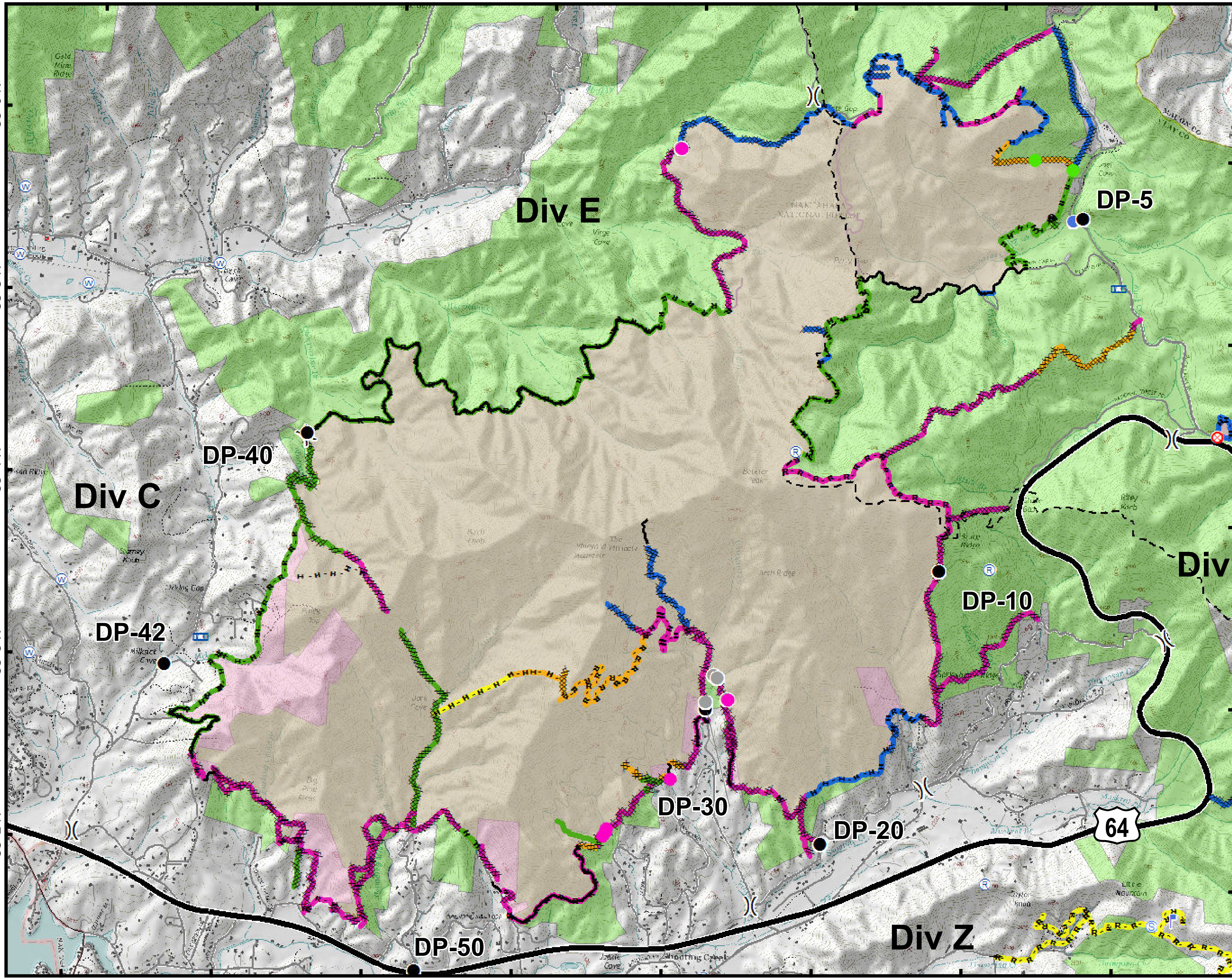
1 in = 0.032 miles
Datum: North American 1983
Units: Foot US
Author: Blue Team GIS

12/03/2016

Suppression Repair Boardtree

83°44'W 83°43'W 83°42'W 83°41'W 83°40'W 83°39'W 83°38'W 83°37'W

35°6'N
35°5'N
35°4'N
35°3'N
35°2'N



- Rehab Needed
- Rehab Complete
- Drop Point
- Fire Origin
- Fire Station
- Gate
- Helispot
- Lookout
- Mobile Weather Unit
- Repeater
- Staging Area
- Water Source
- Other
- Division Break
- Other Trails
- Completed Line
- R - R - R Road as Completed Line
- Completed Dozer Line
- H - H - H Hand Line
- Other
- Rehab Needed
- None Needed
- Rehab in Progress
- Ops Approved
- READ Validated

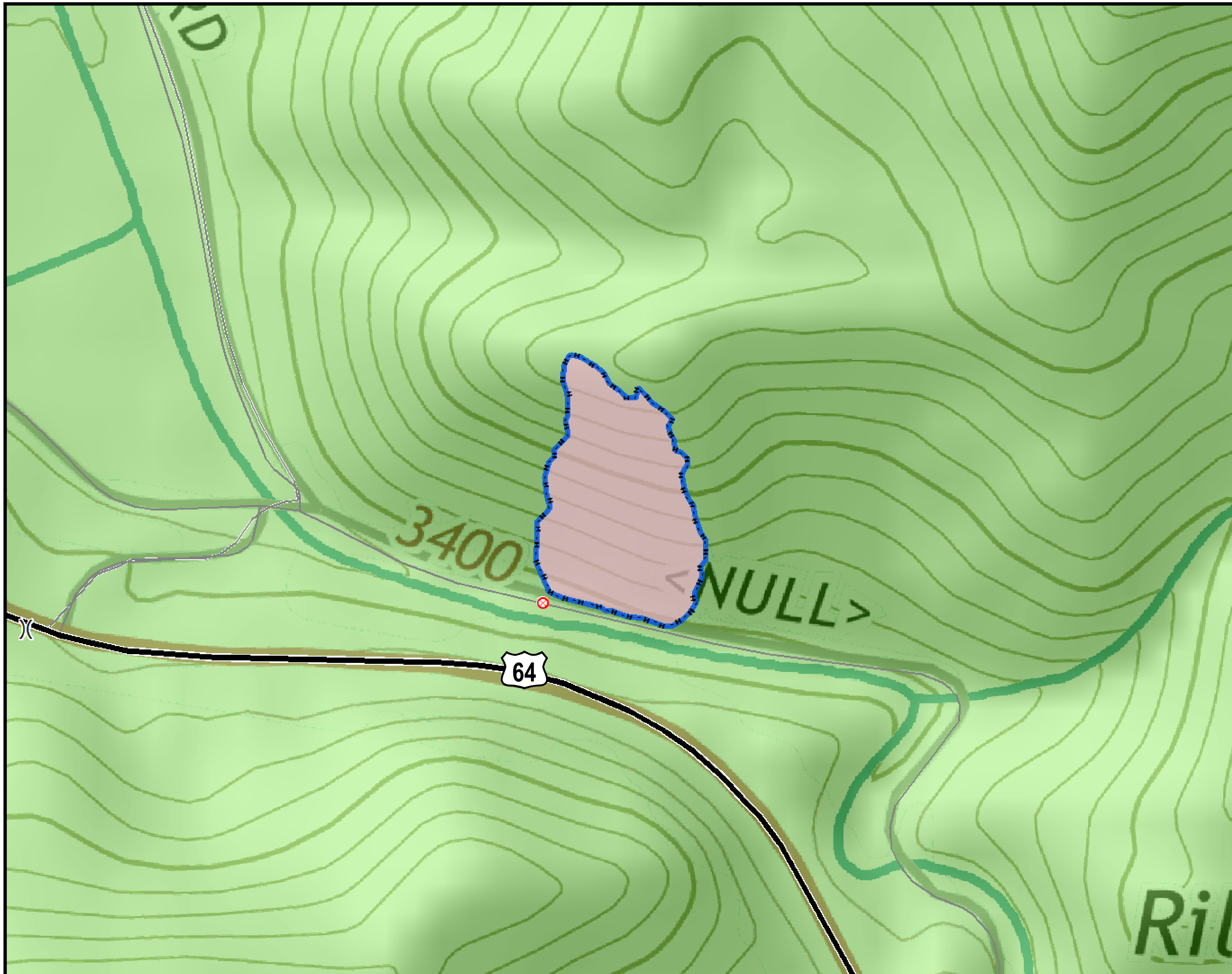


Approximate Acreage: 9,023



1 in = 0.38 miles
Datum: North American 1983
Units: Foot US
Author: Blue Team GIS

12/03/2016



- Fire Origin
- Division Break
- Hand Line
- Ops Approved



**Approximate
Acreage:
6**



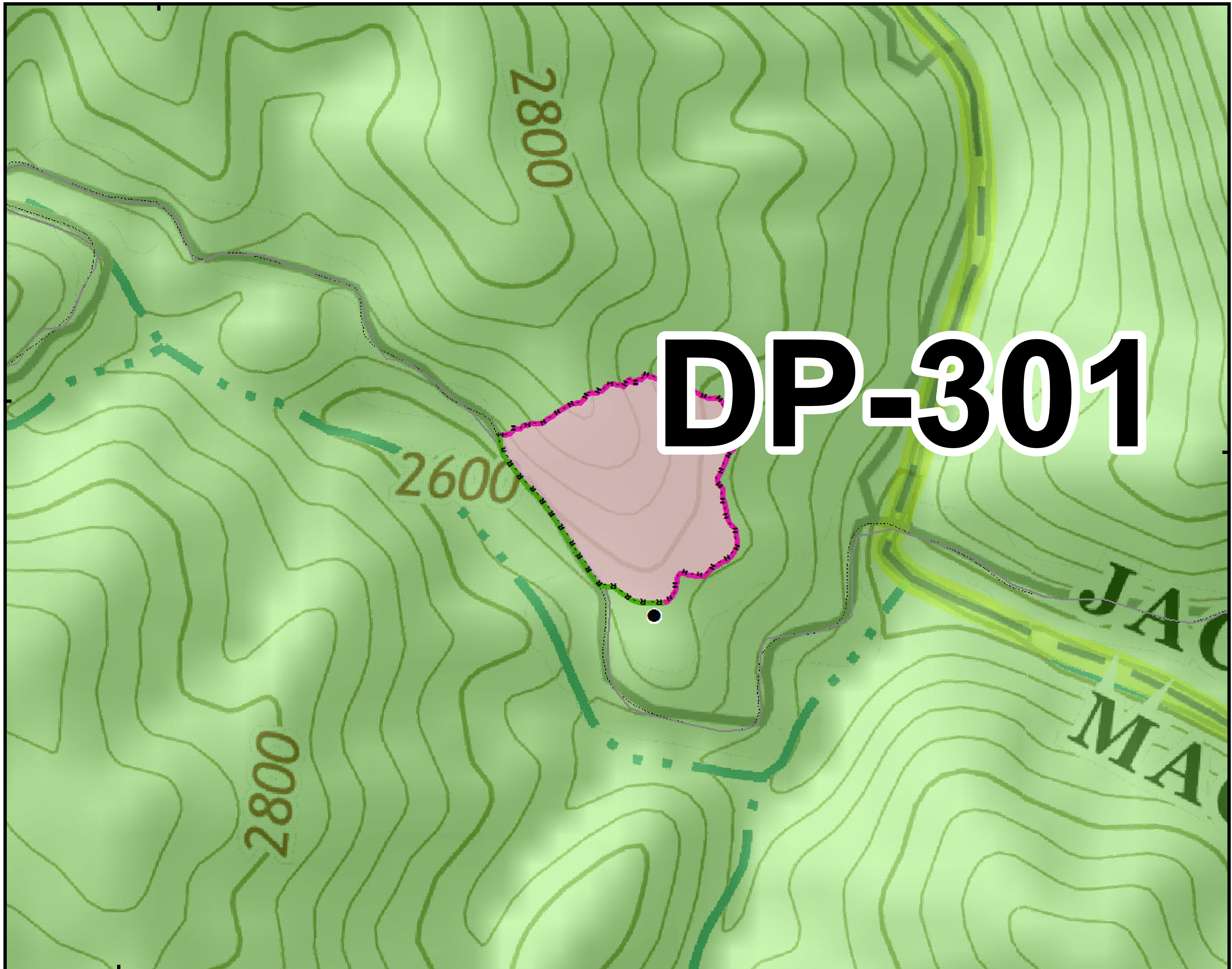
1 in = 0.032 miles
Datum: North American 1983
Units: Foot US
Author: Blue Team GIS

12/03/2016

83°8'W

35°1'N

35°1'N



● Drop Point

R · R · R Road as Completed Line

H · H · H Hand Line

█ Rehab Needed

█ READ Validated



Approximate
Acreage:
6



1 in = 0.032 miles
Datum: North American 1983
Units: Foot US
Author: Blue Team GIS

12/03/2016

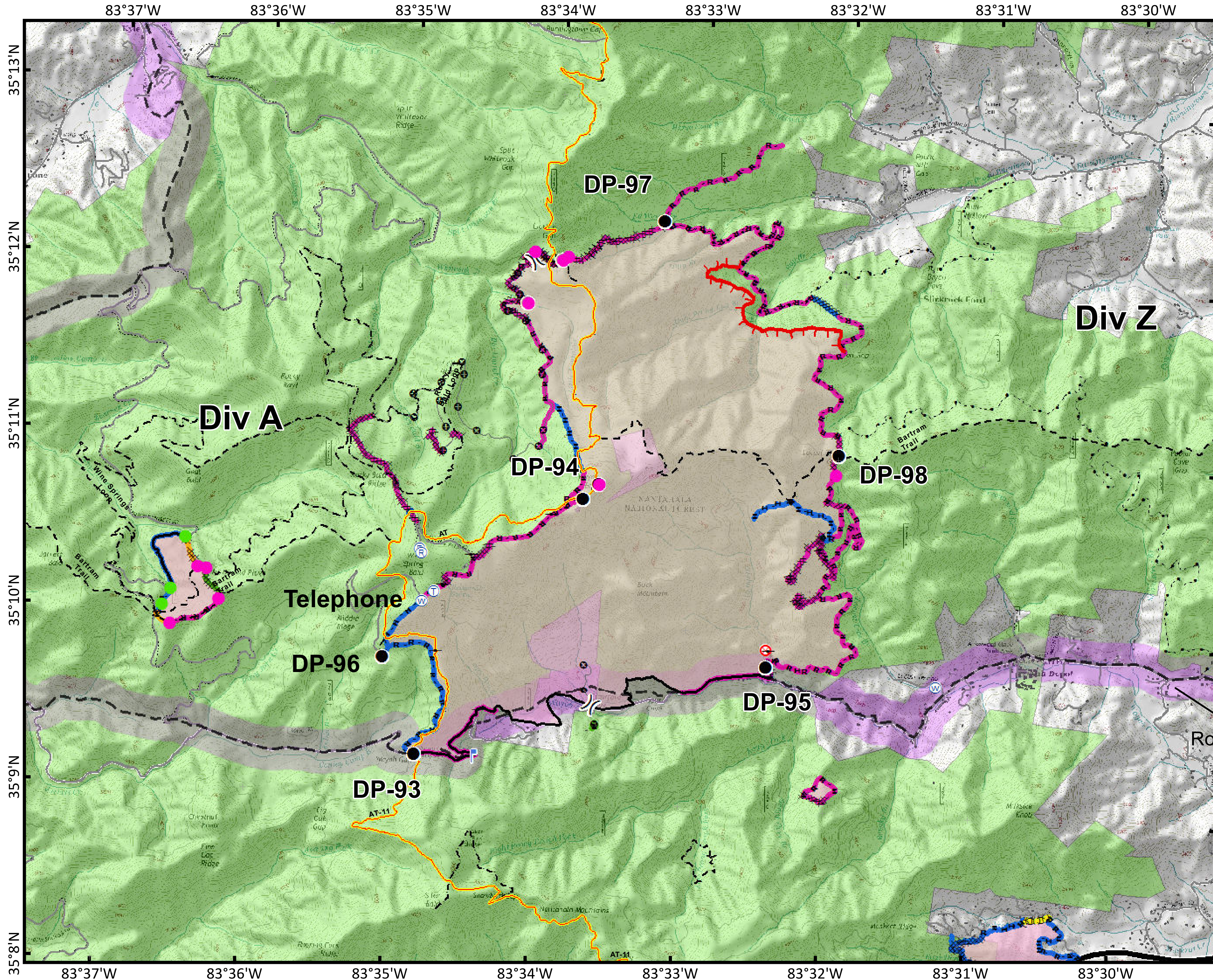
83°8'W

Suppression Repair Bull Pen

Suppression Repair

Camp Branch

NC-NCF-160378



- Rehab Needed
- Rehab Complete
- Drop Point
- Fire Origin
- Gate
- Lookout
- Repeater
- Telephone
- Water Source
- Other
- Division Break
- Trail of Tears
- Appalachian Trail
- Other Trails
- Uncontrolled Fire Edge
- Completed Line
- R - R - R Road as Completed Line
- Line Break Completed
- Completed Dozer Line
- H - H - H Hand Line
- Planned Fire Line
- Highlighted Manmade Feature
- Ridge/Geographic Feature
- Other
- Rehab Needed
- None Needed
- Rehab in Progress
- Ops Approved
- READ Validated



Approximate Acreage: 3,422



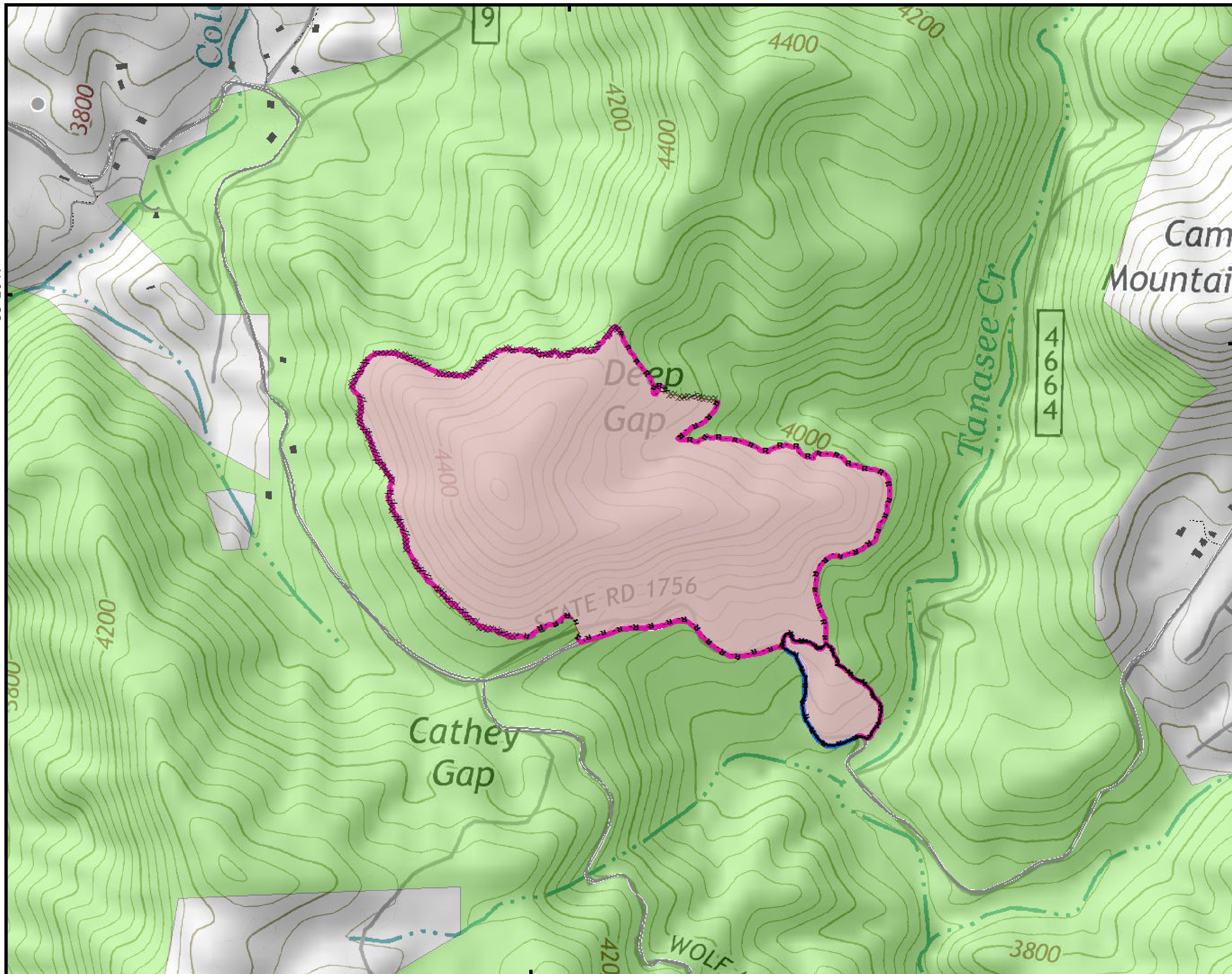
1 in = 0.38 miles
Datum: North American 1983
Units: Foot US
Author: Blue Team GIS

12/03/2016

82°57'W

35°16'N

35°16'N



82°57'W

- Other
- Completed Line
- R · R · R Road as Completed Line
- XXXXXX Completed Dozer Line
- H · H · H Hand Line
- █ Rehab Needed
- █ Ops Approved



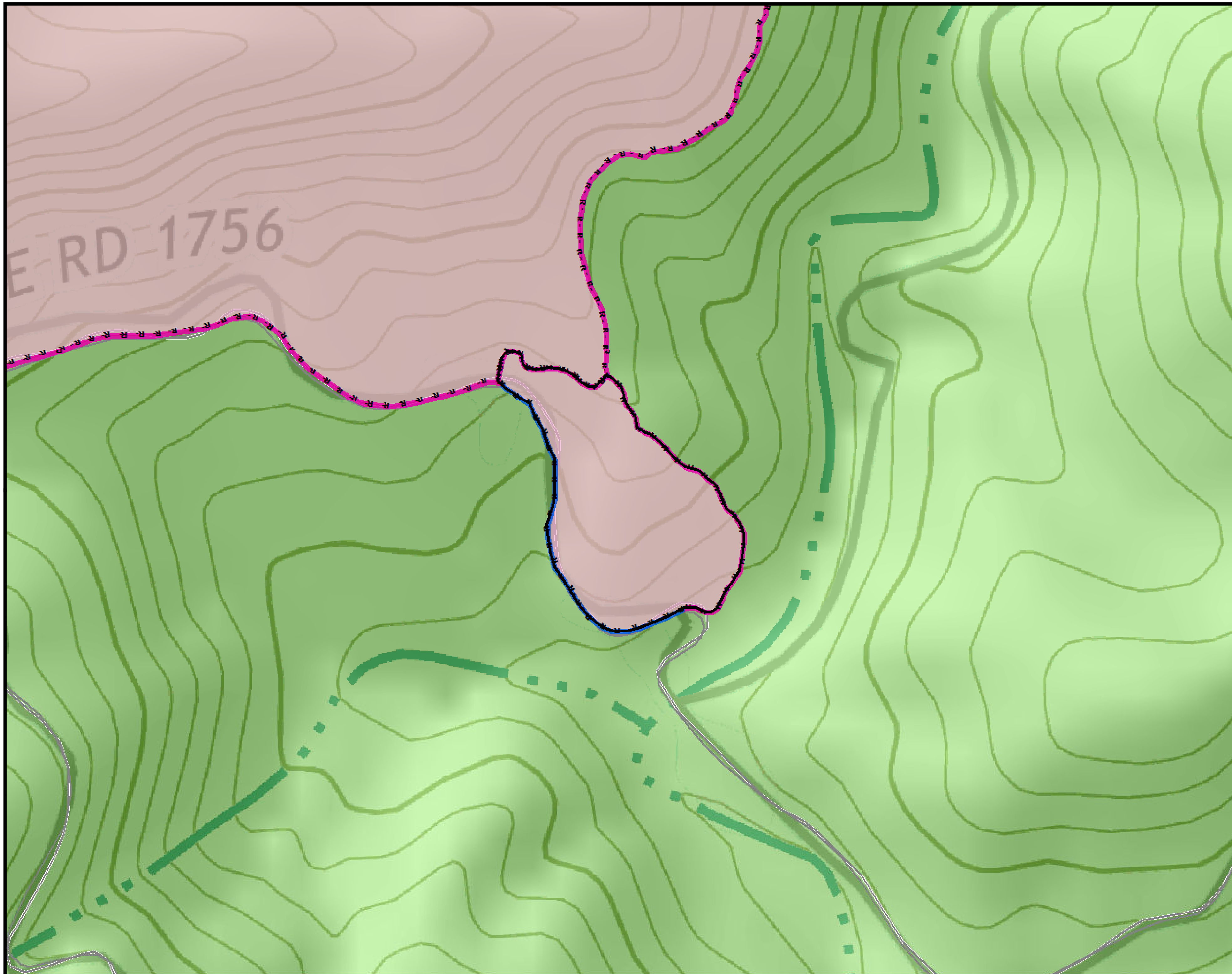
Approximate Acreage:
123



1 in = 0.079 miles
Datum: North American 1983
Units: Foot US
Author: Blue Team GIS

12/03/2016

Suppression Repair Cathy Gap



- Completed Line
- R · R · R Road as Completed Line
- H · H · H Hand Line
- Rehab Needed
- Ops Approved



**Approximate
Acreage:
6**



1 in = 0.032 miles
Datum: North American 1983
Units: Foot US
Author: Blue Team GIS

12/03/2016

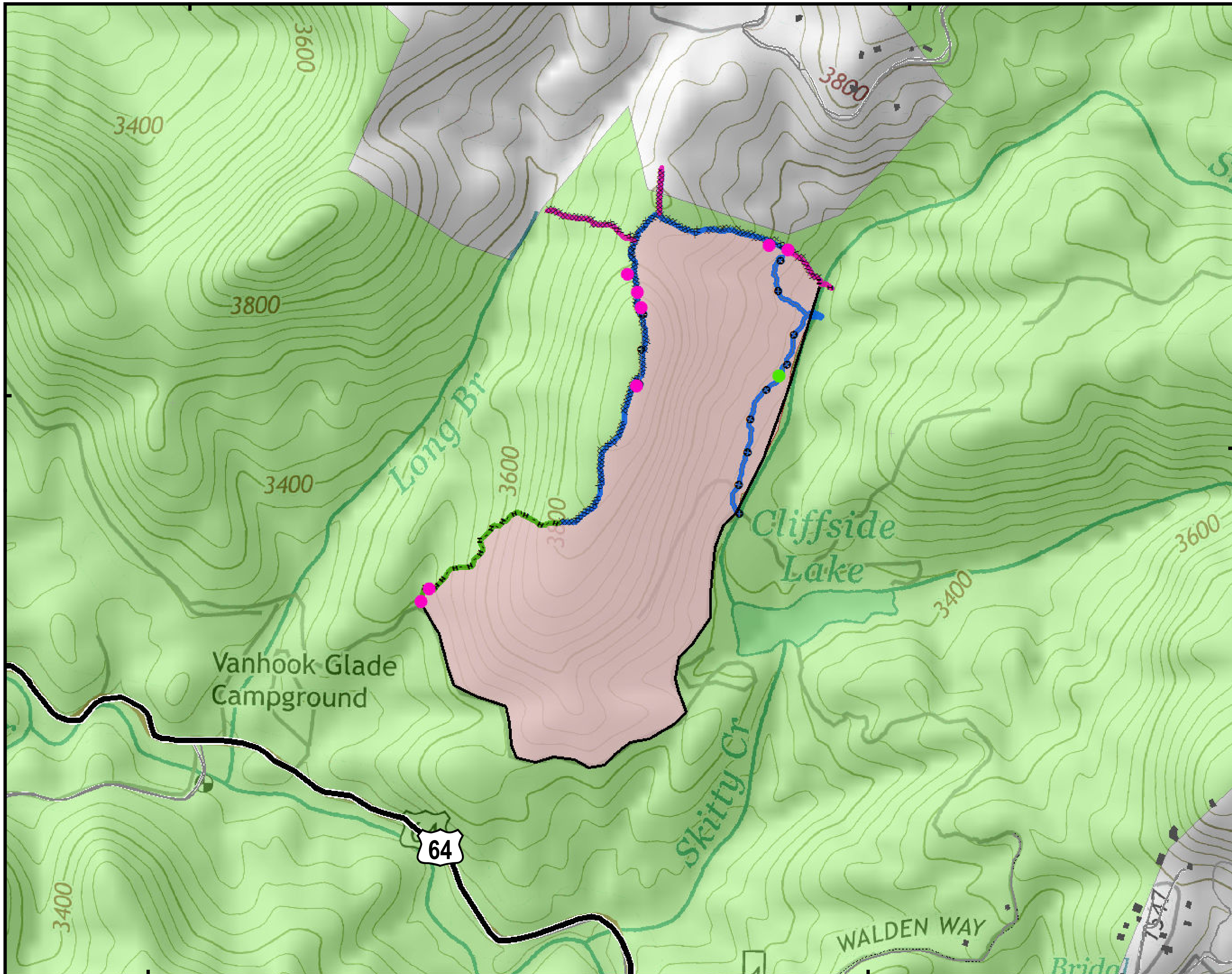
Suppression Repair: Charley Creek

83°15'W

83°14'W

35°5'N

35°5'N



- Rehab Needed
- Rehab Complete
- Completed Line
- Completed Dozer Line
- Hand Line
- Other
- Rehab Needed
- Ops Approved
- READ Validated



Approximate Acreage:
110



1 in = 0.079 miles
Datum: North American 1983
Units: Foot US
Author: Blue Team GIS

12/03/2016

Suppression Repair Office

83°19'W 83°18'W 83°17'W 83°16'W 83°15'W 83°14'W 83°13'W 83°12'W 83°11'W

35°26'N

35°25'N

35°24'N

35°23'N

35°22'N

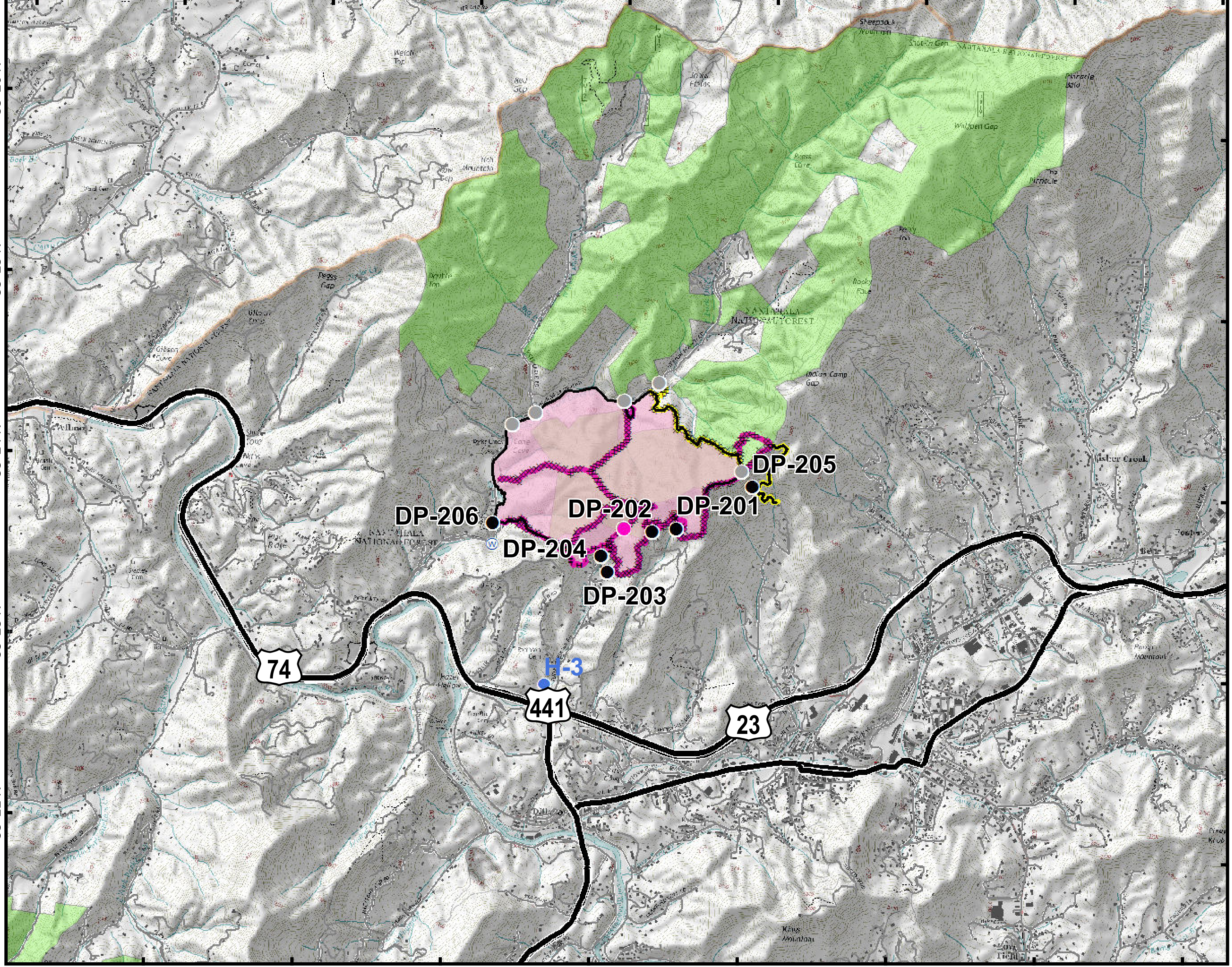
35°26'N

35°25'N

35°24'N

35°23'N

35°22'N



- Rehab Needed
- Drop Point
- Helispot
- Incident Command Post
- Water Source
- Other
- Completed Line
- Completed Dozer Line
- Hand Line
- Rehab Needed
- None Needed



Approximate Acreage:
729

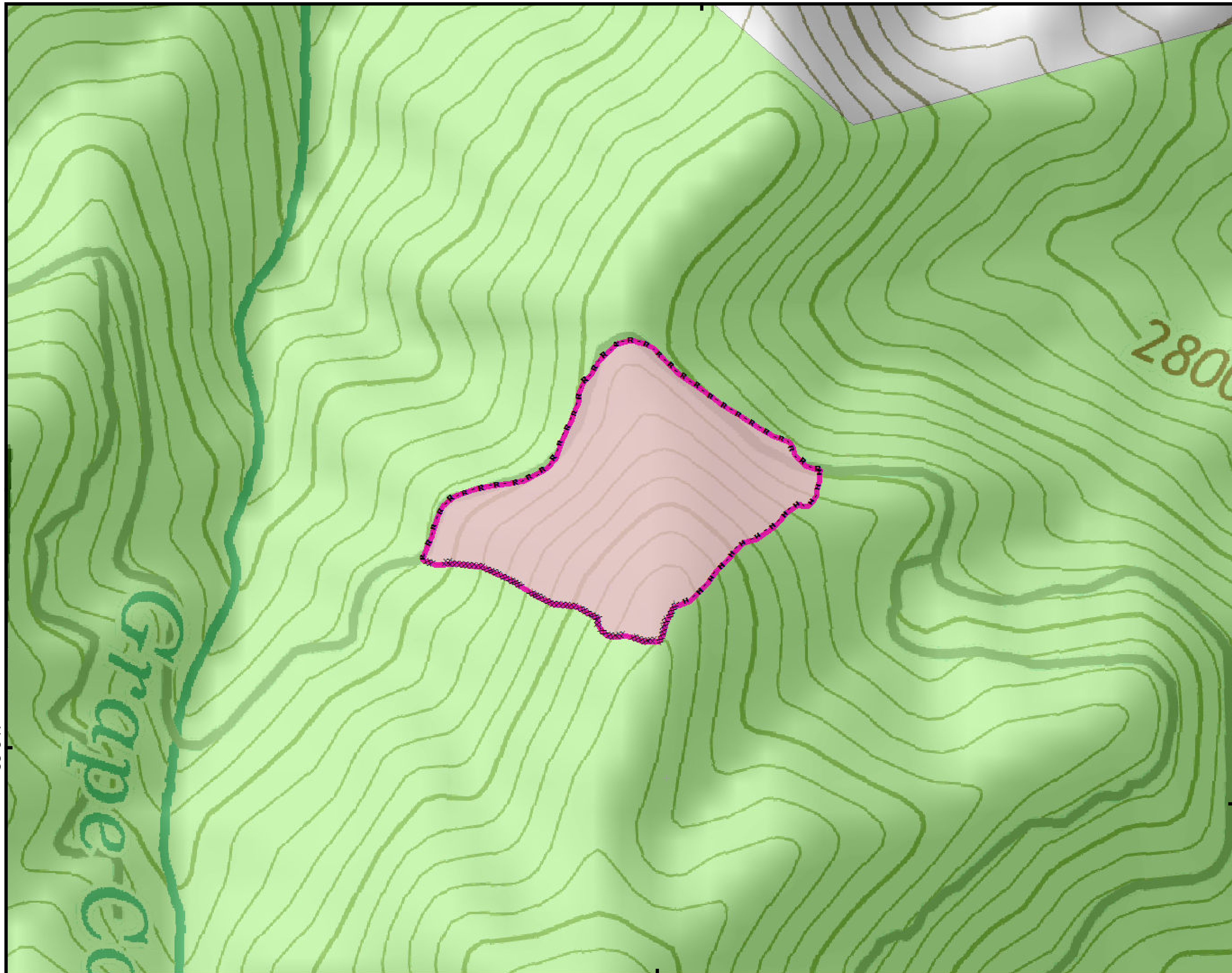


1 in = 0.38 miles
Datum: North American 1983
Units: Foot US
Author: Blue Team GIS

12/03/2016

Suppression Repair Dicks Creek

83°32'W



35°9'N

2800

- R · R · R Road as Completed Line
- XXXXXX Completed Dozer Line
- H · H · H Hand Line
- Rehab Needed



Approximate Acreage:
11



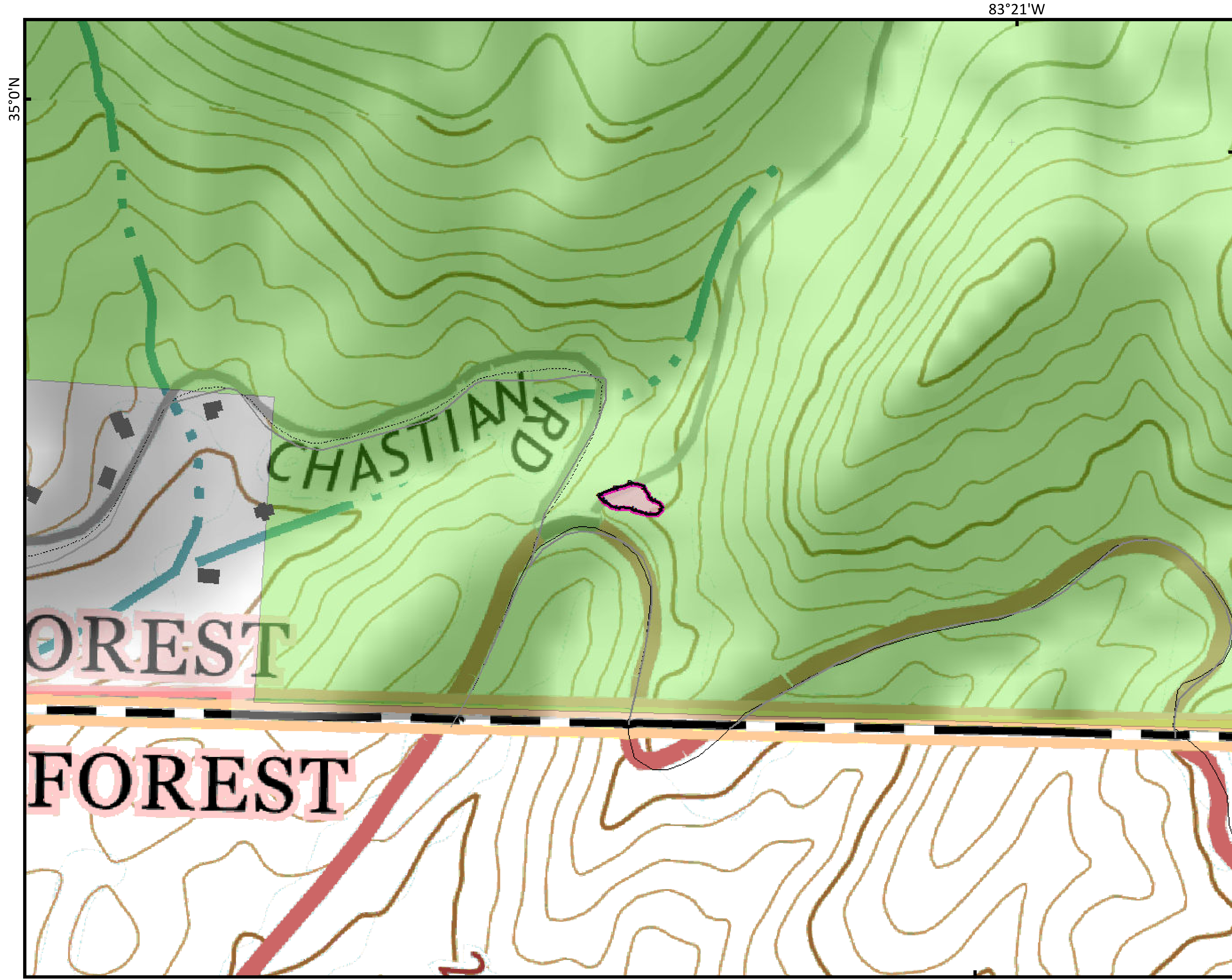
1 in = 0.032 miles
Datum: North American 1983
Units: Foot US
Author: Blue Team GIS

12/03/2016

83°32'W

35°9'N

Suppression Repair - Grape Cove



- Completed Line
- R · R · R Road as Completed Line
- H · H · H Hand Line
- Rehab Needed



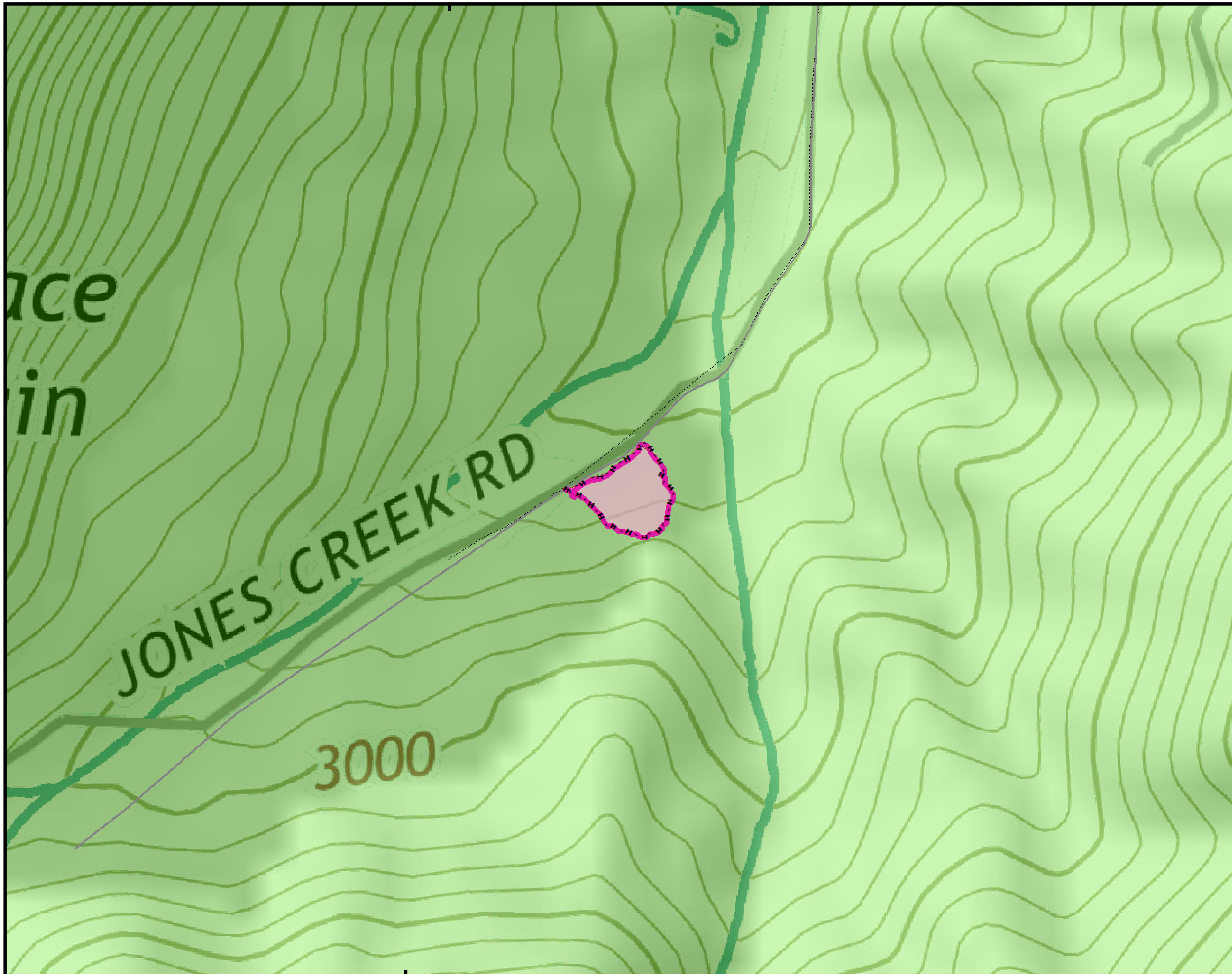
Approximate
Acreage:
0



1 in = 0.032 miles
Datum: North American 1983
Units: Foot US
Author: Blue Team GIS

12/03/2016

83°28'W



ace
in

JONES CREEK RD

3000

H · H · H Hand Line

Rehab Needed



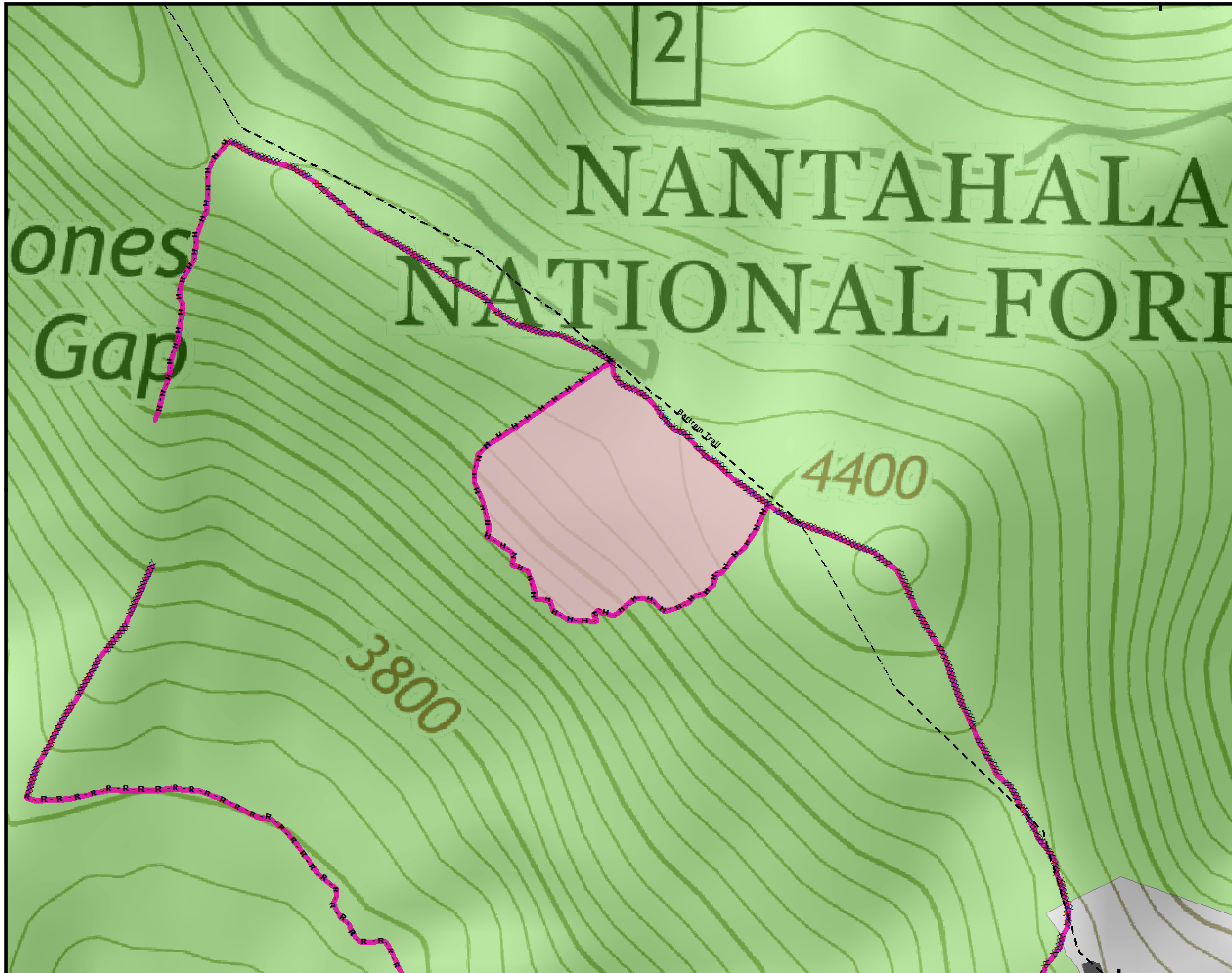
Approximate
Acreage:
1



1 in = 0.032 miles
Datum: North American 1983
Units: Foot US
Author: Blue Team GIS

12/03/2016

Suppression Repair, Jones Creek



- Other Trails
- R · R · R Road as Completed Line
- Completed Dozer Line
- Hand Line
- Rehab Needed



Approximate Acreage:
8



1 in = 0.032 miles
Datum: North American 1983
Units: Foot US
Author: Blue Team GIS

12/03/2016

Suppression Repair

Knob

NC-NCF-160275

83°36'W 83°35'W 83°34'W 83°33'W 83°32'W 83°31'W 83°30'W 83°29'W

35°9'N

35°8'N

35°7'N

35°6'N

35°5'N

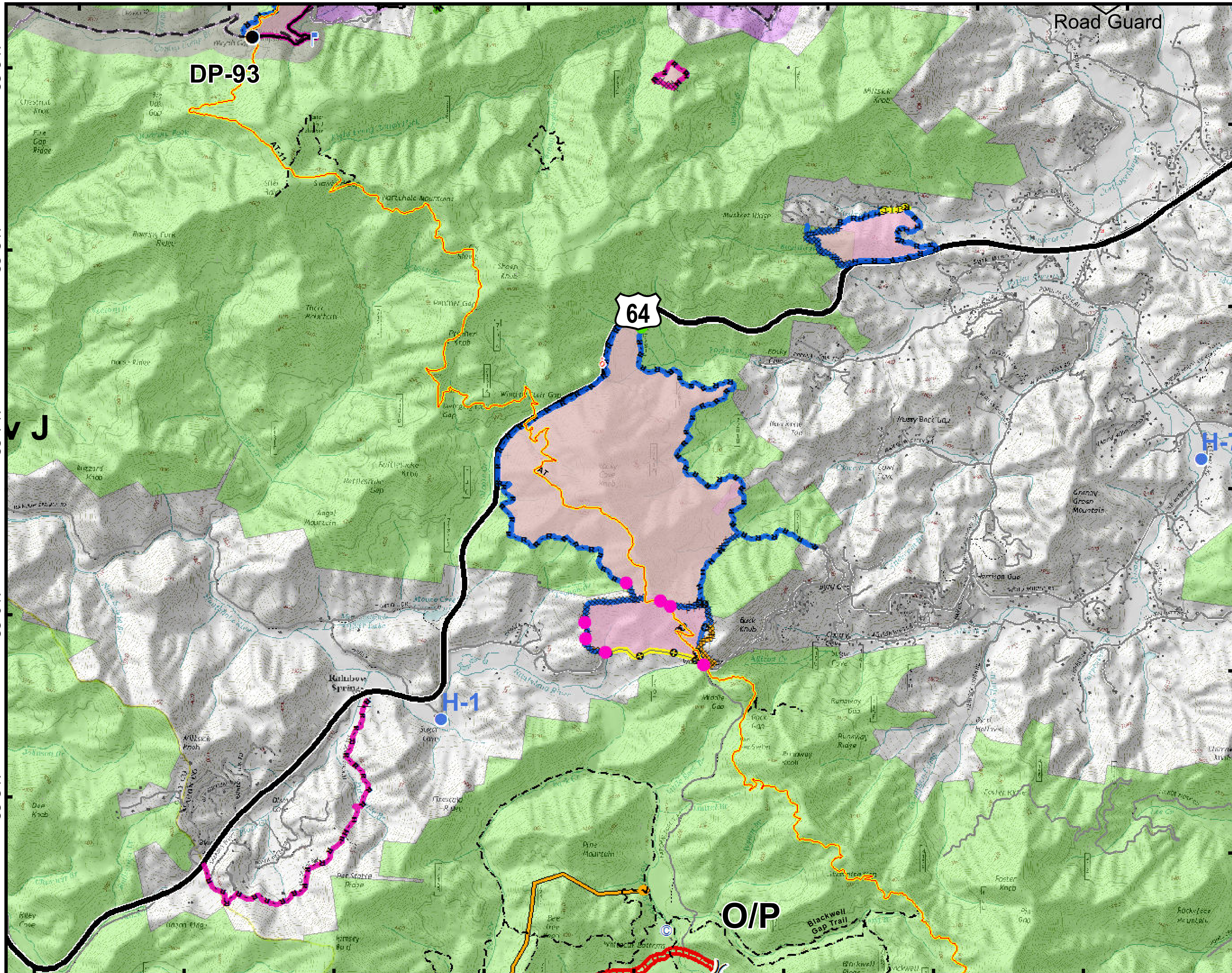
35°9'N

35°8'N

35°7'N

35°6'N

35°5'N



- Rehab Needed
- Rehab Complete
- Camp
- Drop Point
- Gate
- Hellspot
- Lookout
- Spot Fire
- Division Break
- Trail of Tears
- Appalachian Trail
- Other Trails
- Uncontrolled Fire Edge
- Completed Line
- R · R · R Road as Completed Line
- Completed Dozer Line
- Hand Line
- Ridge/Geographic Feature
- Management Action Point
- Other
- Rehab Needed
- None Needed
- Rehab in Progress
- Ops Approved
- READ Validated



Approximate
Acreage:
1,130



1 in = 0.38 miles
Datum: North American 1983
Units: Foot US
Author: Blue Team GIS

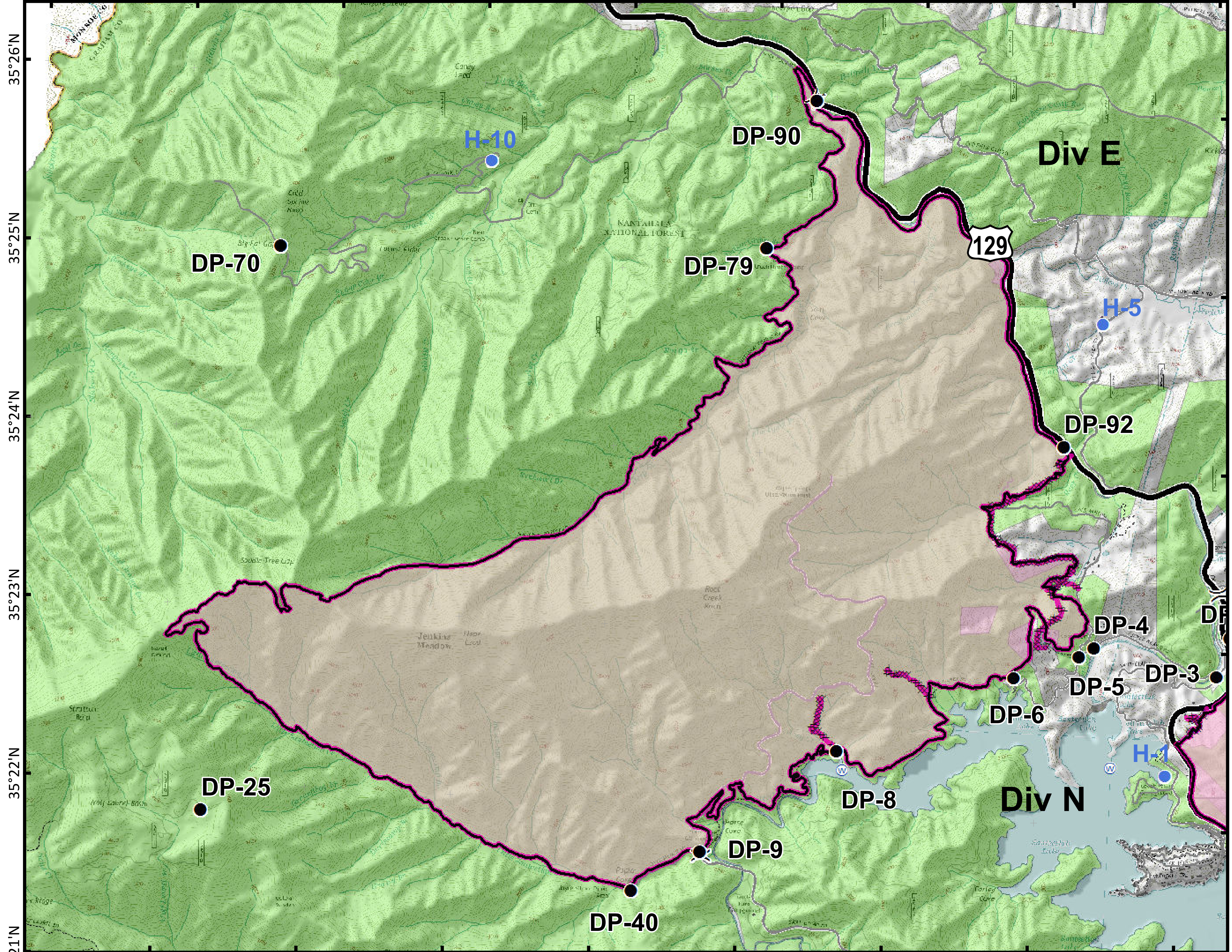
12/03/2016

Suppression Repair

Maple Springs

NC-NCF-160295

84°0'W 83°59'W 83°58'W 83°57'W 83°56'W 83°55'W 83°54'W 83°53'W 83°52'W



35°26'N
35°25'N
35°24'N
35°23'N
35°22'N
35°21'N

- Drop Point
- Hellspot
- ⊙ Water Source
- ⌋ Division Break
- Completed Line
- ⊗ Completed Dozer Line
- - - Hand Line
- Rehab Needed



Approximate Acreage:
7,779



1 in = 0.38 miles
Datum: North American 1983
Units: Foot US
Author: Blue Team GIS

12/03/2016

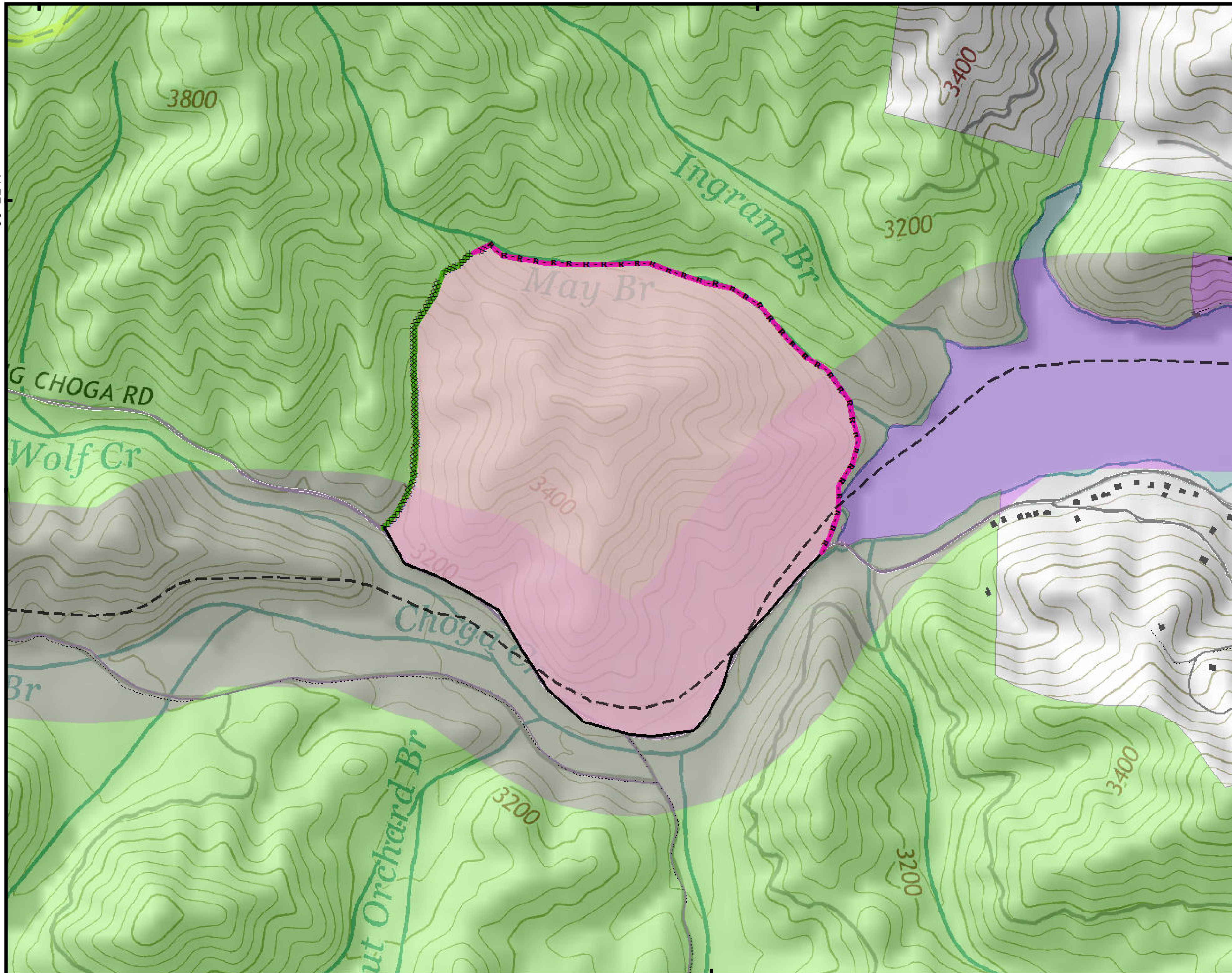
Suppression Repair: Maple Springs

83°43'W

83°42'W

35°11'N

35°11'N



- Trail of Tears
- Completed Line
- R · R · R Road as Completed Line
- XXXXXX Completed Dozer Line
- Rehab Needed
- READ Validated



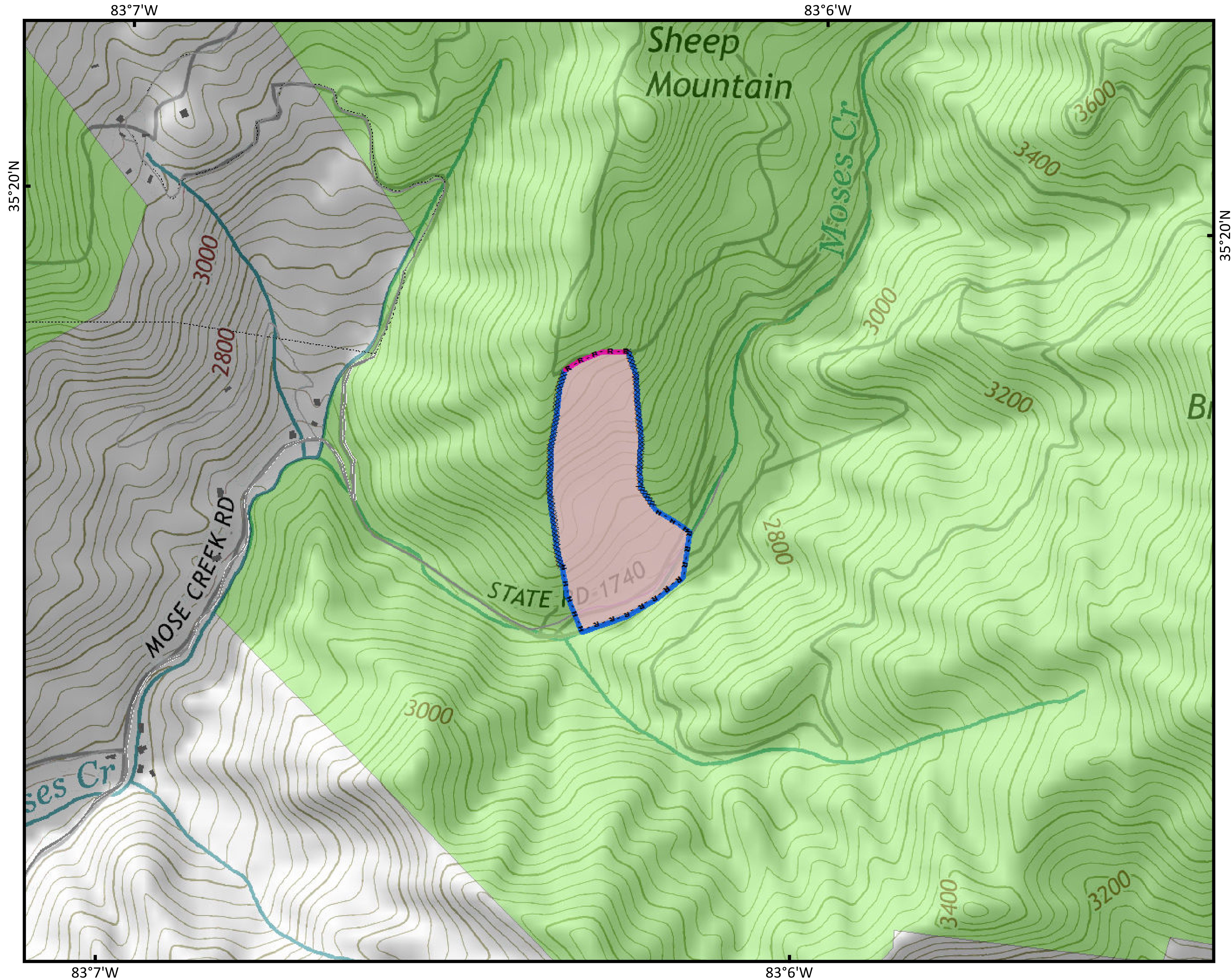
Approximate Acreage:
175



1 in = 0.079 miles
Datum: North American 1983
Units: Foot US
Author: Blue Team GIS

12/03/2016

Suppression Repair: May Branch



- R · R · R Road as Completed Line
- XXXXXXXXX Completed Dozer Line
- H · H · H Hand Line
- Rehab Needed
- Ops Approved



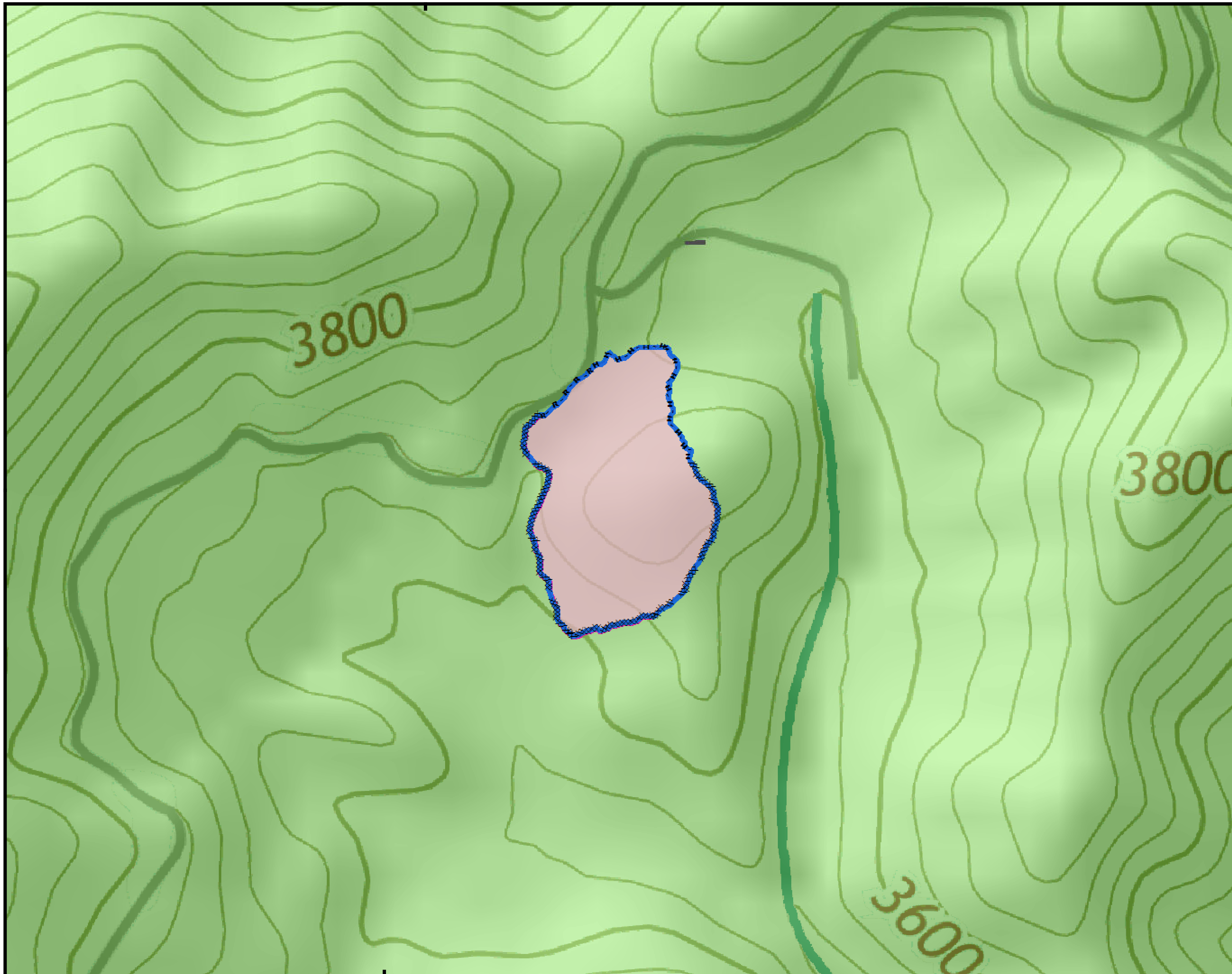
Approximate
Acreage:
30



1 in = 0.079 miles
Datum: North American 1983
Units: Foot US
Author: Blue Team GIS

12/03/2016

83°13'W



83°13'W

- R · R · R Road as Completed Line
- XXXXXXXXX Completed Dozer Line
- H · H · H Hand Line
- Rehab Needed
- Ops Approved



**Approximate
Acreage:**
7

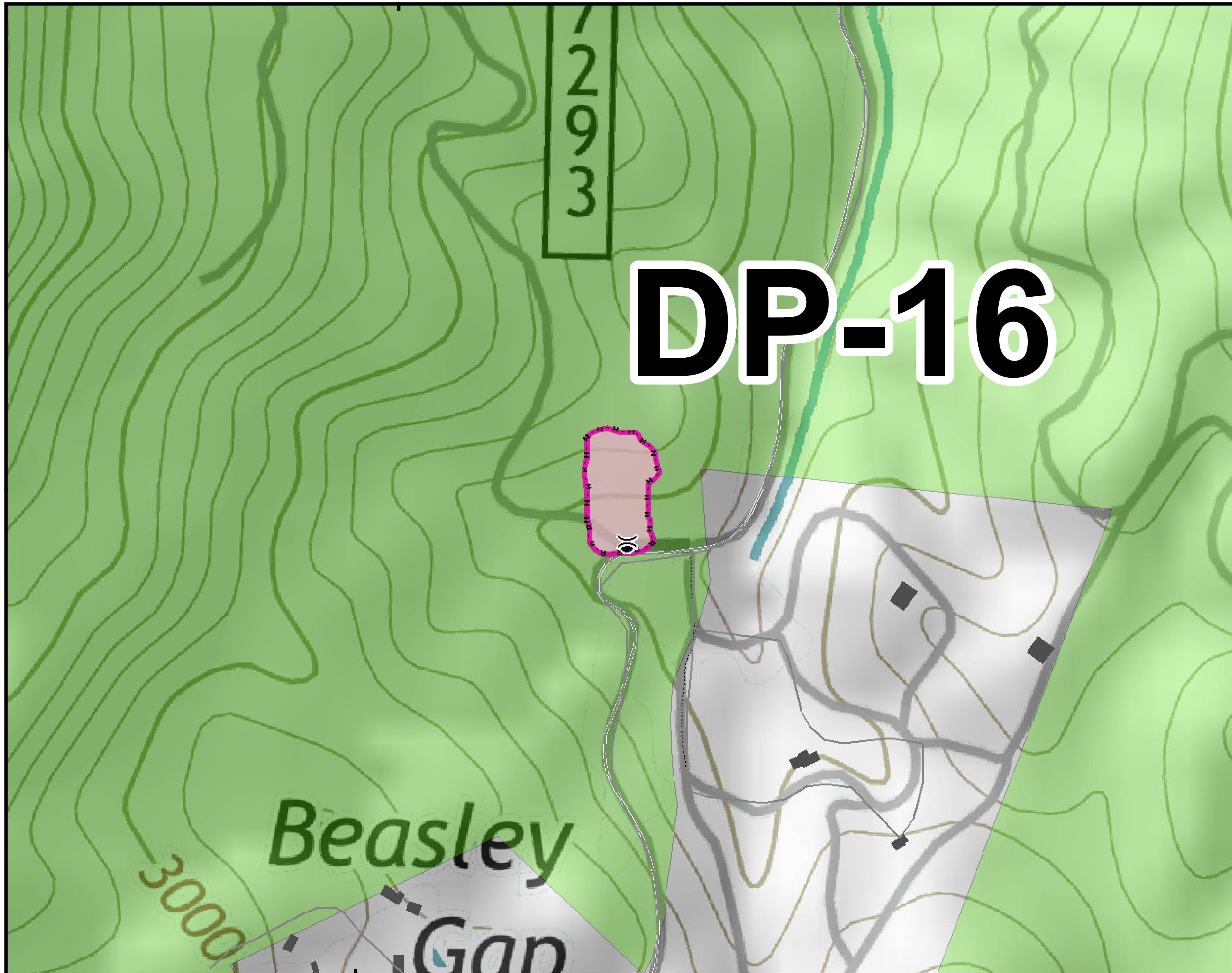


1 in = 0.032 miles
Datum: North American 1983
Units: Foot US
Author: Blue Team GIS

12/03/2016

Suppression Repair Moss Knob

83°25'W



-  Drop Point
-  Division Break
- R · R · R Road as Completed Line
- H · H · H Hand Line
-  Rehab Needed



Approximate
Acreage:
1



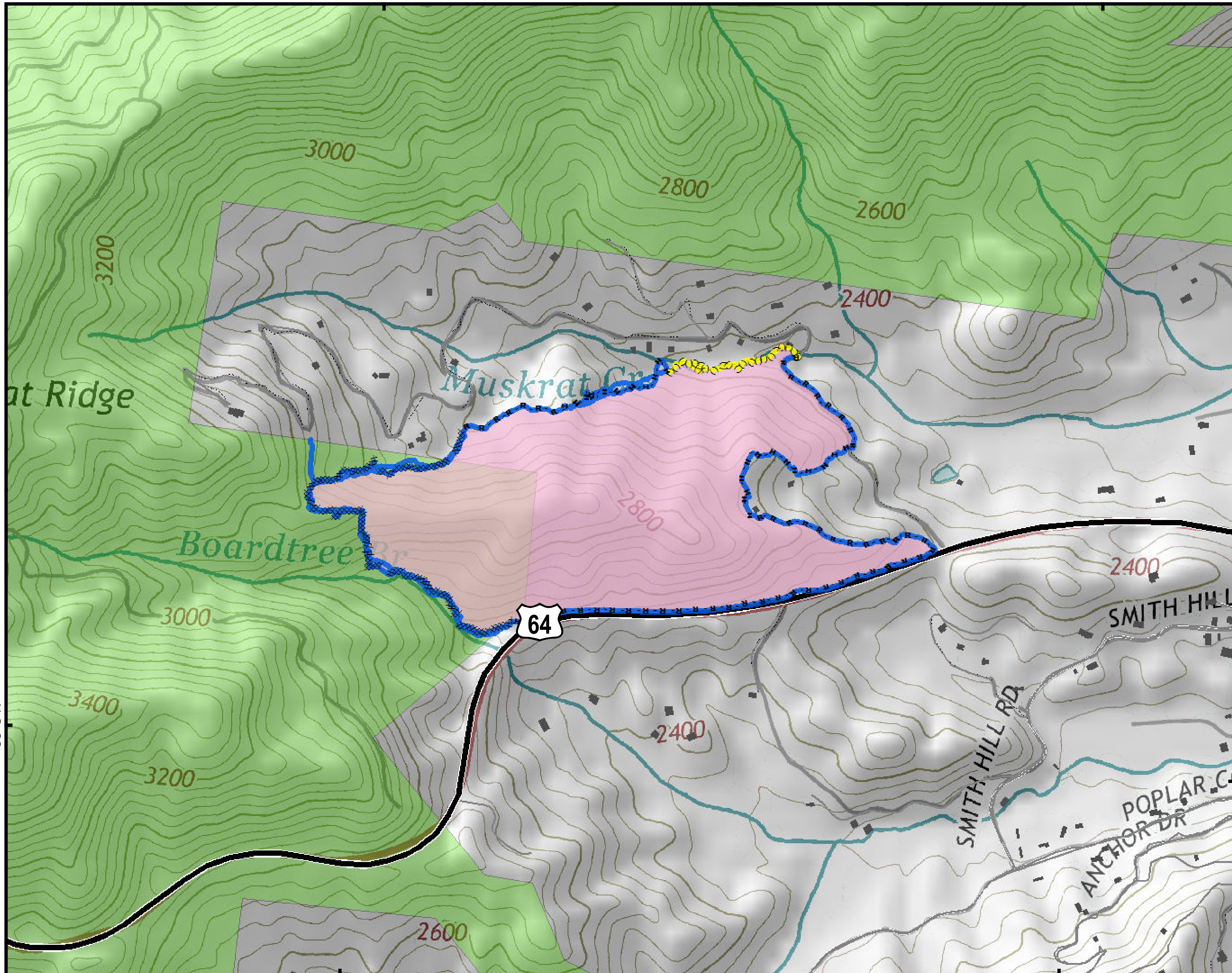
1 in = 0.032 miles
Datum: North American 1983
Units: Foot US
Author: Blue Team GIS

12/03/2016

83°25'W

83°31'W

83°30'W



- R · R · R Road as Completed Line
- XXXXXX Completed Dozer Line
- H · H · H Hand Line
- (X)(X)(X) Ridge/Geographic Feature
- None Needed
- Ops Approved



Approximate
Acreage:
104



1 in = 0.079 miles
Datum: North American 1983
Units: Foot US
Author: Blue Team GIS

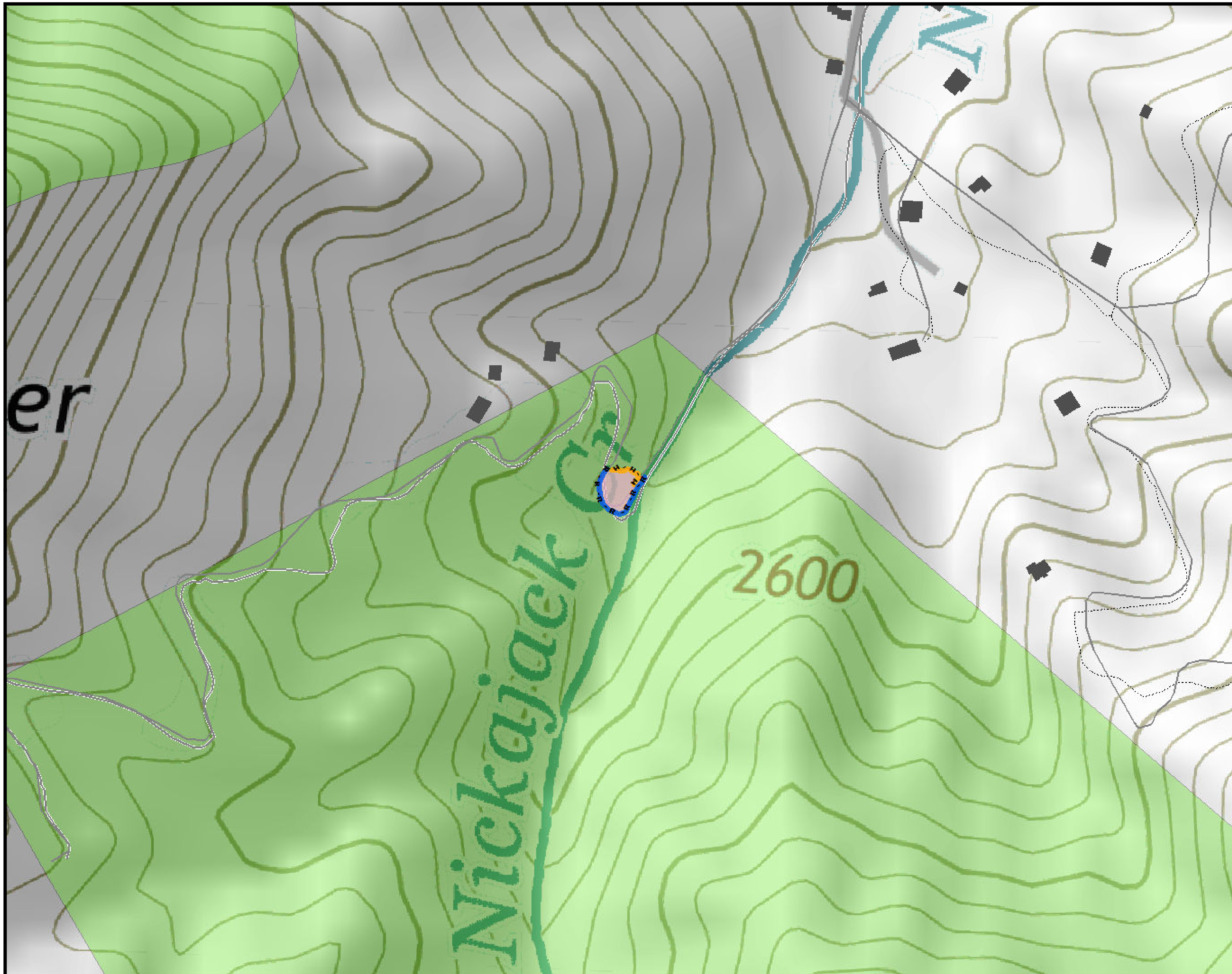
12/03/2016

35°8'N

35°8'N

83°31'W

83°30'W



er

Nickajack Cr

2600

- R · R · R Road as Completed Line
- H · H · H Hand Line
- Rehab Needed
- Rehab in Progress
- Ops Approved



Approximate Acreage:
0

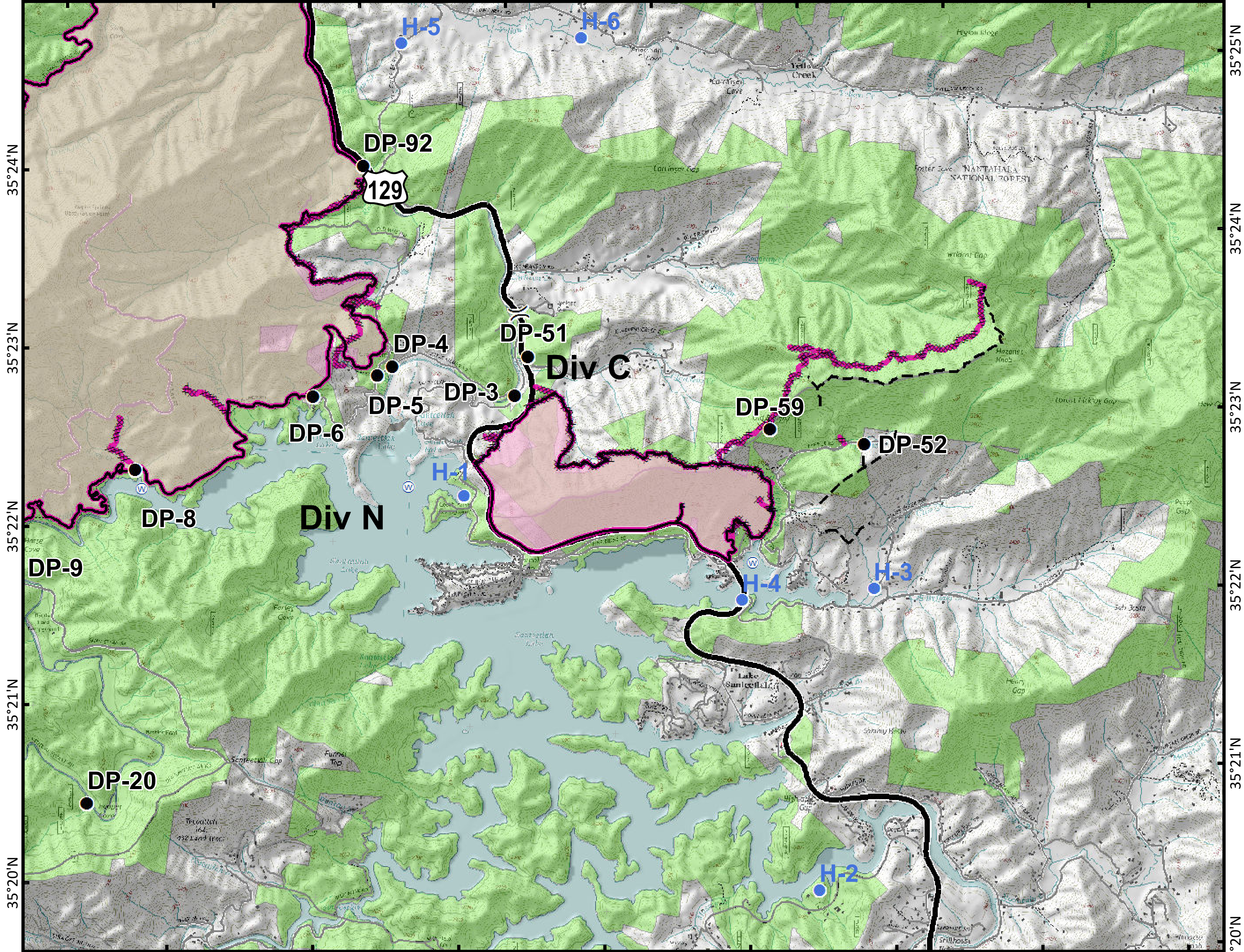


1 in = 0.032 miles
Datum: North American 1983
Units: Foot US
Author: Blue Team GIS

12/03/2016

Suppression Repair Nick

83°55'W 83°54'W 83°53'W 83°52'W 83°51'W 83°50'W 83°49'W 83°48'W



35°25'N
35°24'N
35°23'N
35°22'N
35°21'N
35°20'N

- Drop Point
- Helispot
- ⊙ Water Source
- ⌋ Division Break
- Appalachian Trail
- - - Other Trails
- Completed Line
- ⊗ Completed Dozer Line
- H - H - H Hand Line
- - - Planned Fire Line
- Rehab Needed



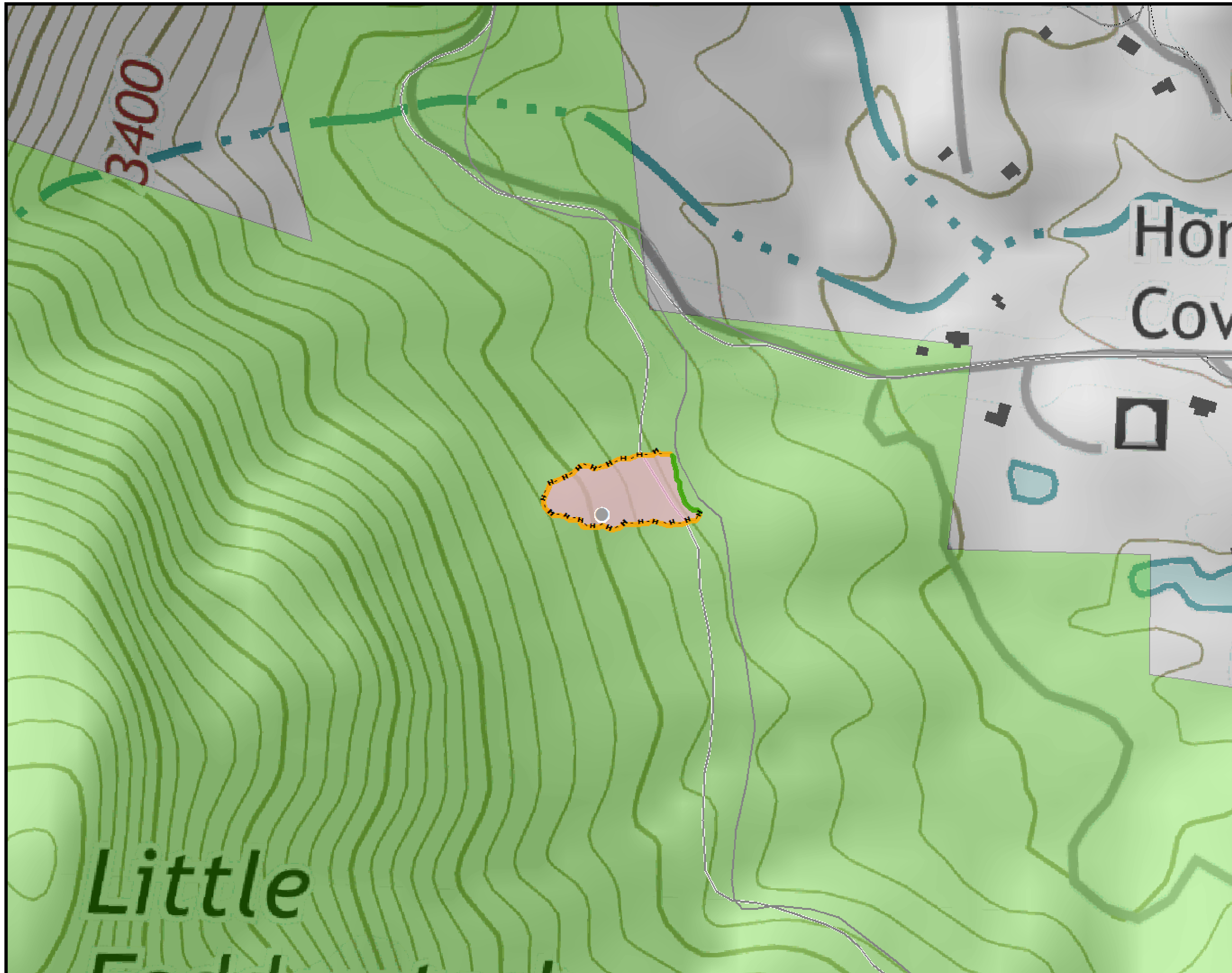
Approximate Acreage:
658



1 in = 0.38 miles
Datum: North American 1983
Units: Foot US
Author: Blue Team GIS

12/03/2016

Suppression Repair Old Roughy



- Other
- H · H · H Hand Line
- Rehab in Progress
- READ Validated



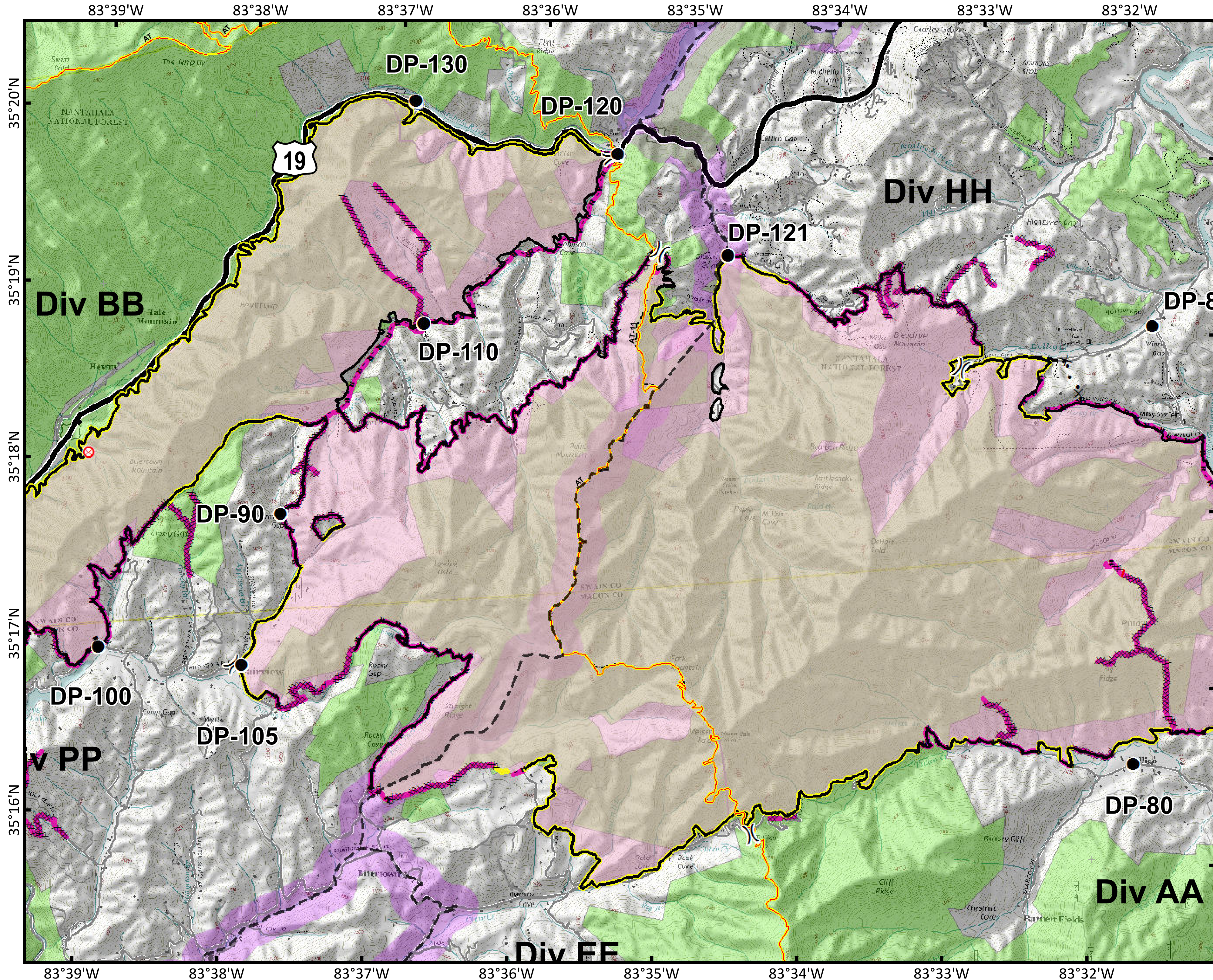
Approximate
Acreage:
1



1 in = 0.032 miles
Datum: North American 1983
Units: Foot US
Author: Blue Team GIS

12/03/2016

Suppression Repair Ridge Gap



- Drop Point
- ⊗ Fire Origin
- ⊕ Water Source
- () Division Break
- - - Trail of Tears
- Appalachian Trail
- - - Other Trails
- ⊞ Uncontrolled Fire Edge
- Completed Line
- R · R · R Road as Completed Line
- ⊞ Completed Dozer Line
- H · H · H Hand Line
- ⊞ Proposed Dozer Line
- - - Planned Fire Line
- Rehab Needed
- None Needed



Approximate Acreage:
13,874



1 in = 0.38 miles
Datum: North American 1983
Units: Foot US
Author: Blue Team GIS

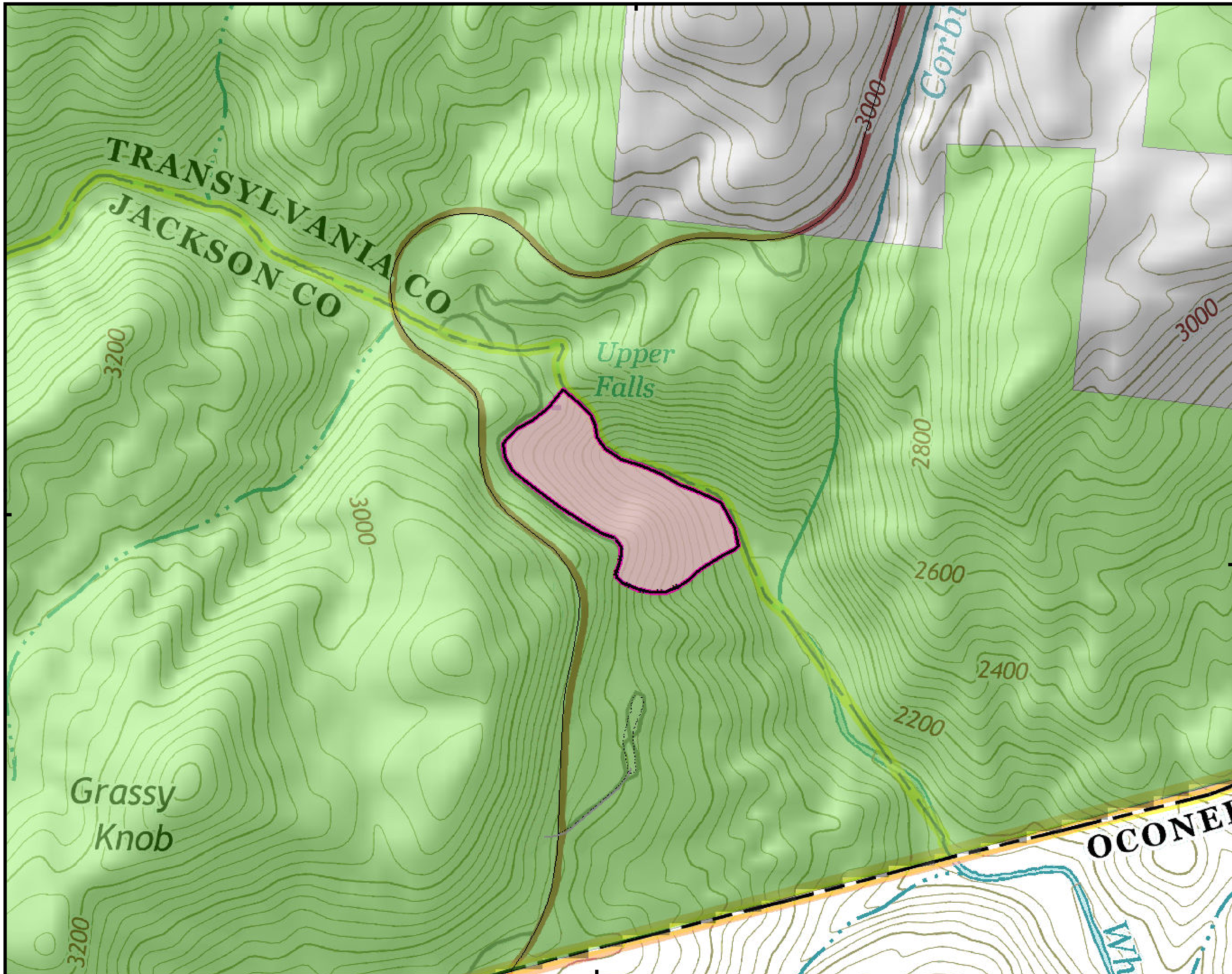
12/03/2016

83°1'W

35°2'N

35°2'N

83°1'W



- Completed Line
- · - · - Hand Line
- █ Rehab Needed



Approximate
Acreage:
23



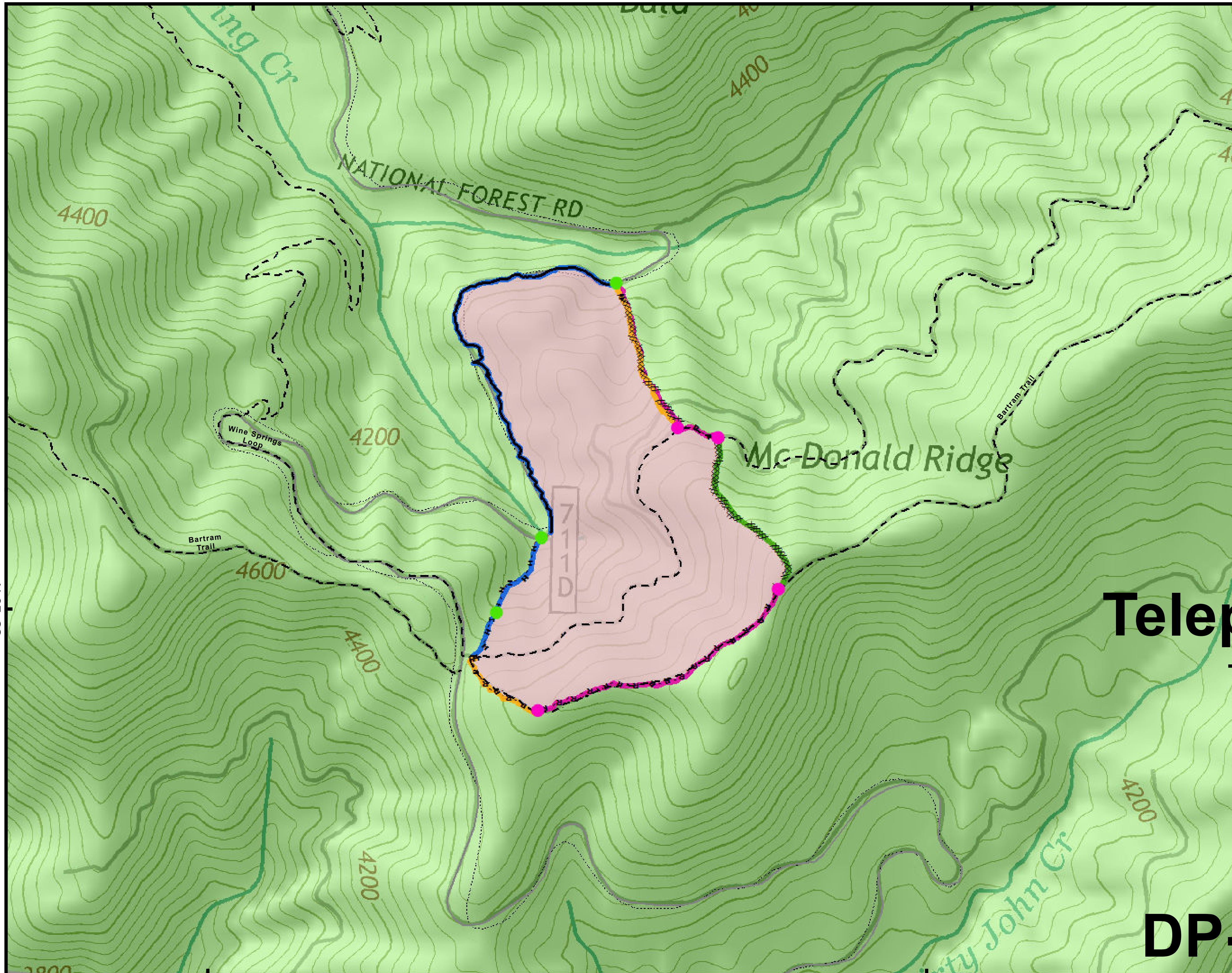
1 in = 0.079 miles
Datum: North American 1983
Units: Foot US
Author: Blue Team GIS

12/03/2016

Suppression Repair: Whitewater

83°37'W

83°36'W



35°10'N

35°10'N

83°37'W

83°36'W

- Rehab Needed
- Rehab Complete
- Other Trails
- Completed Line
- Road as Completed Line
- Completed Dozer Line
- Hand Line
- Rehab Needed
- Rehab in Progress
- Ops Approved
- READ Validated



Approximate
Acreage:
93



1 in = 0.079 miles
Datum: North American 1983
Units: Foot US
Author: Blue Team GIS

12/03/2016

DP