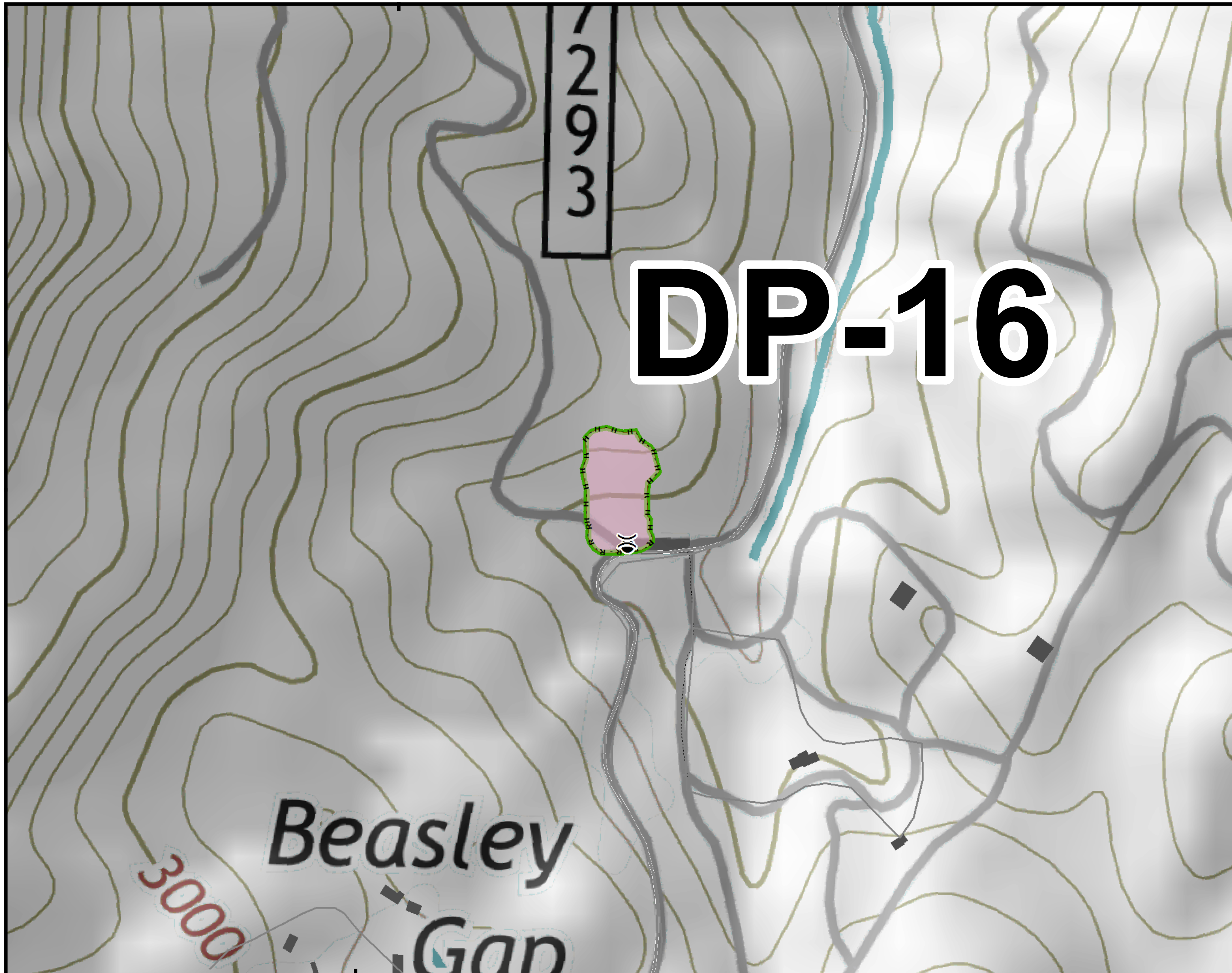


83°25'W








DP-16

7
2
9
3

Beasley
Gap

3000

83°25'W

-  Drop Point
-  Division Break
- R · R · R Road as Completed Line
- H · H · H Hand Line
-  Wildfire Daily Fire Perimeter
-  READ Validated
-  Structure



Approximate
Acreage:
1.342598



1 in = 0.032 miles
Datum: North American 1983
Units: Foot US
Author: Blue Team GIS

12/05/2016