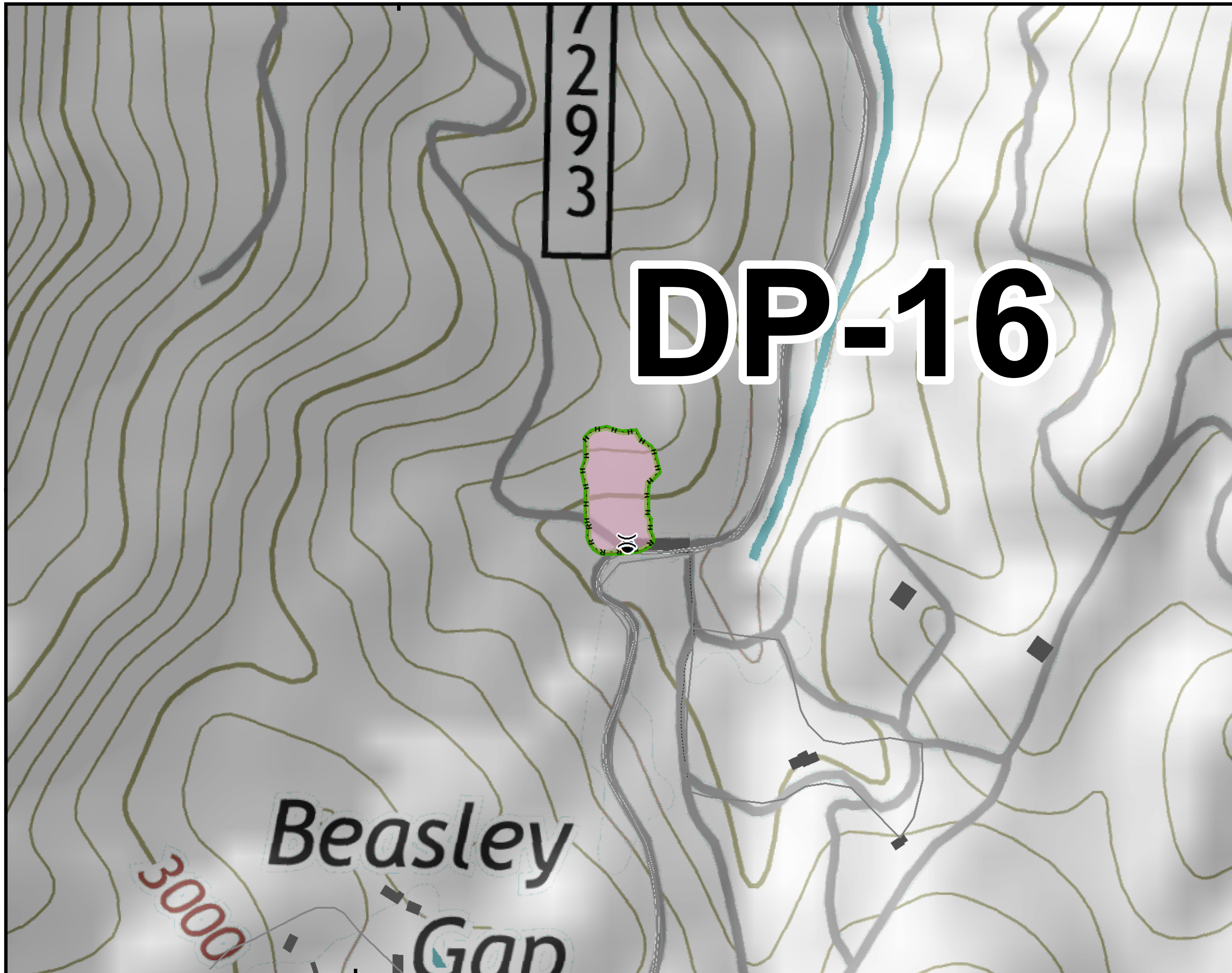







83°25'W



83°25'W

-  Drop Point
-  Division Break
- R · R · R Road as Completed Line
- H · H · H Hand Line
-  Wildfire Daily Fire Perimeter
-  READ Validated
-  Structure



Approximate
Acreage:
1.3



Datum: North American 1983
Units: Foot US
1 in = 0.032 miles

FINAL