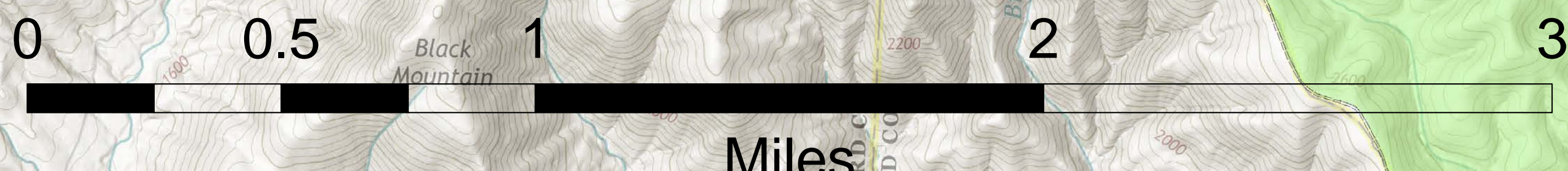
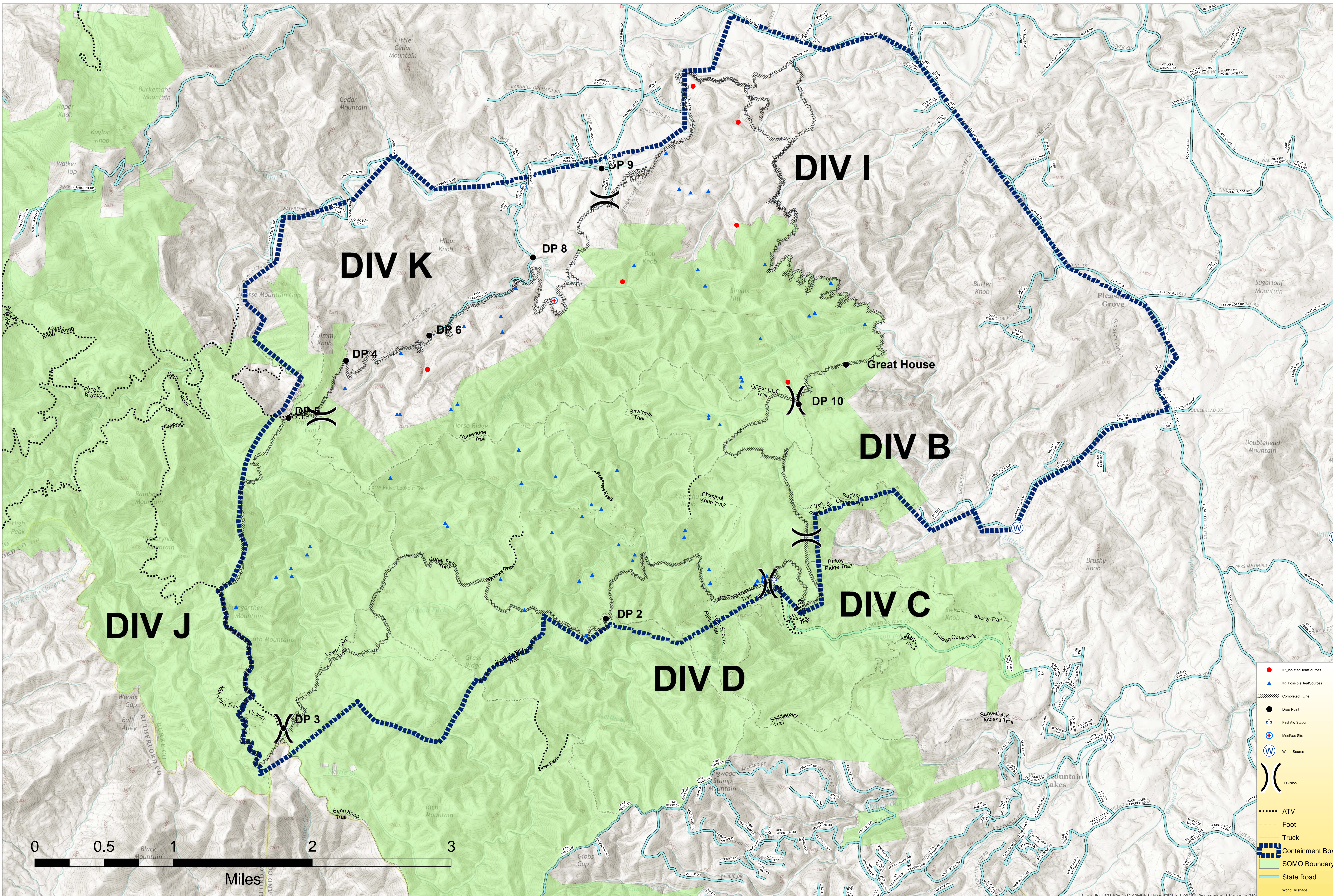



Chestnut Knob Briefing Map

NC-NCS-1600043; Appr. acres: 6,435
Operational Period: 11/26/16; 0700 - 1900



- IR_IsolatedHeatSources
- IR_PossibleHeatSources
- Completed Line
- Drop Point
- First Aid Station
- Med/Vac Site
- Water Source
- Division
- ATV
- Foot
- Truck
- Containment Box
- SOMO Boundary
- State Road
- World Hillshade