














Clear Creek Fire
NC-NCS-160054

Air Operations Map
11/24/2016
Day Shift



2,006 acres
Approximate Perimeter
as of 11/22/2016 @ 2359 hrs.

Legend

-  TFR
-  Division
-  Drop Point
-  Helispot
-  Incident Command Post
-  Repeater
-  Staging Area
-  Water Source
-  Restricted Water Source
-  Uncontrolled Fire Edge
-  Completed Line
-  Completed Dozer Line
-  Hand Line
-  Road as Completed Line
-  Planned Fire Line
-  Released Roadless Area
-  Private Land within the Forest Boundary

100 ft contours
NAD83 UTM 17



0 0.5 1 Miles

