

**Clear Creek Fire**  
NC-NCS-160054










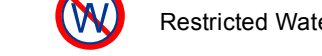



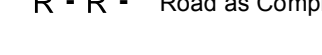
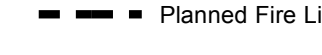

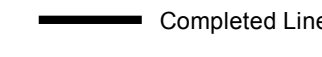
**Planning Map**  
11/30/2016  
Day Shift




3,163 acres  
Approximate Perimeter  
as of 11/28/2016 @ 0039 hrs.

**Legend**

**Repair Status**

-  Needs Repair
-  Repair Complete
-  Drop Point
-  Helispot
-  Repeater
-  Staging Area
-  Water Source
-  Restricted Water Source
-  Completed Dozer Line
-  H - H - Hand Line
-  R - R - Road as Completed Line
-  Planned Fire Line
-  Uncontrolled Fire Edge
-  Completed Line
-  Division
-  Released Roadless Area
-  Private Land within the Forest Boundary

1:24,000  
NAD 83 UTM 17



0 0.5 1 Miles

