

81°35'30"W 81°35'0"W 81°34'30"W 81°34'0"W 81°33'30"W 81°33'0"W 81°32'30"W



Horton Incident NC-NCS-160059 Infrared Map








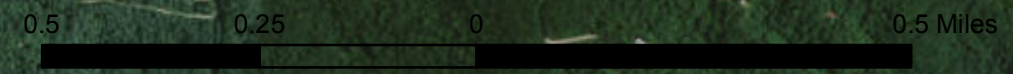
Imagery Date: 11/26/2016 @ 2112hrs
Interpreted Acres: 1,420 acres
IRIN: Maximillian Wahlberg

36°9'30"N
36°9'0"N
36°8'30"N
36°8'0"N

36°9'30"N
36°9'0"N
36°8'30"N
36°8'0"N

Legend

-  No Data (unscanned area)
-  Isolated Heat
-  Heat Perimeter
-  Intense Heat
-  Scattered Heat



Source: Esri, DigitalGlobe, GeoEye, Earthstar Geographics, CNES/Airbus DS, USDA, USGS, AEX, Getmapping, Aerogrid, IGN, IGP, swisstopo, and the GIS User Community

81°35'30"W 81°35'0"W 81°34'30"W 81°34'0"W 81°33'30"W 81°33'0"W 81°32'30"W