








Horton Incident
NC-NCS-160059
Infrared Map



Imagery Date: 11/26/2016 @ 2112hrs
 Interpreted Acres: 1,420 acres
 IRIN: Maximillian Wahlberg

Legend

-  No Data (unscanned area)
-  Isolated Heat
-  Heat Perimeter
-  Intense Heat
-  Scattered Heat

