
















MAPLE SPRINGS FIRE

NC-NCF-160295
OPERATIONS MAP
11/15/2016
Day

Maple Springs 7,515 Acres
Old Roughy 658 Acres
Approximate Perimeter as of
11/13/2016 @ 2100 Hrs.
Scale 1:40,000

Legend

-  Division Break
-  Drop Point
-  Helibase
-  Helispot
-  ICP
-  Repeater
-  Water Source
-  Completed Line
-  Dozer Line
-  Uncontrolled Fire Edge
-  Major Roads
-  Minor Roads
-  US Forest Service Roads
-  US Forest Service Trails
-  Sand Creek Units

40 ft Contours
NAD 83 State Plane
North Carolina

