











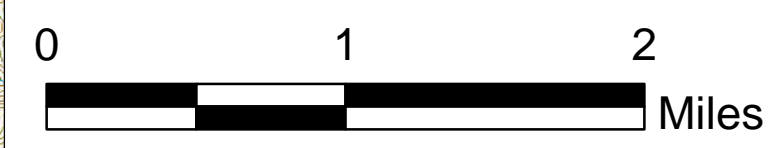



MAPLE SPRINGS FIRE
NC-NCF-160295
OPERATIONS MAP
11/16/2016
Day

Maple Springs 7,705 Acres
Old Roughly 657 Acres
Approximate Perimeter as of
11/14/2016 @ 1830 Hrs.
Scale 1:40,000

-  Division Break
-  Drop Point
-  Helibase
-  Helispot
-  ICP
-  Repeater
-  Water Source
-  Completed Line
-  Dozer Line
-  Uncontrolled Fire Edge
-  Sand Creek Units
-  Structure

40 ft Contours
NAD 83 State Plane
North Carolina



RLM

