








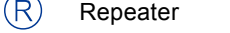
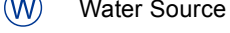


Maple Springs Fire
NC-NCF-160295
Public Information Map
11/19/2016

-  Completed Line
-  Dozer Line
-  Planned Fire Line
-  Uncontrolled Fire Edge
-  Division Break
-  Drop Point
-  Helibase
-  Helispot
-  ICP
-  Repeater
-  Water Source

