




















MAPLE SPRINGS FIRE
NC-NCF-160295
OPERATIONS/REPAIR
11/21/2016
Day

Maple Springs 7,788 Acres
 Old Roughy 657 Acres
 Approximate Perimeter as of
 11/17/2016 @ 2000 Hrs.
 Scale 1:40,000

-  Completed Line
-  Dozer Line
-  Planned Fire Line
-  Uncontrolled Fire Edge
-  Repairs Complete
-  Needs Repair
-  Needs Repair
-  Division Break
-  Drop Point
-  Helibase
-  Helispot
-  ICP
-  Repeater
-  Water Source
-  Sand Creek Logging Units
-  Santeelah Logging Units
-  Structure
-  Management Action Point
-  Private Land

40 ft Contours
 NAD 83 UTM Zone 17N



DMG

