













Page Grid Index Map

Maple Springs Branch
NC-NCF-160295
11/23/2016
Day

Maple Springs 7,788 Acres
Old Roughy 657 Acres
Approximate Perimeter as of
11/17/2016 @ 2100 Hrs.

Legend

-  Division Break
-  Drop Point
-  Helibase
-  Helispot
-  ICP
-  Repeater
-  Water Source
-  Completed Line
-  Dozer Line
-  Planned Fire Line
-  Uncontrolled Fire Edge
-  US Forest Service Trails
-  Management Action Point
-  Major Roads
-  Minor Roads
-  US Forest Service Roads

