

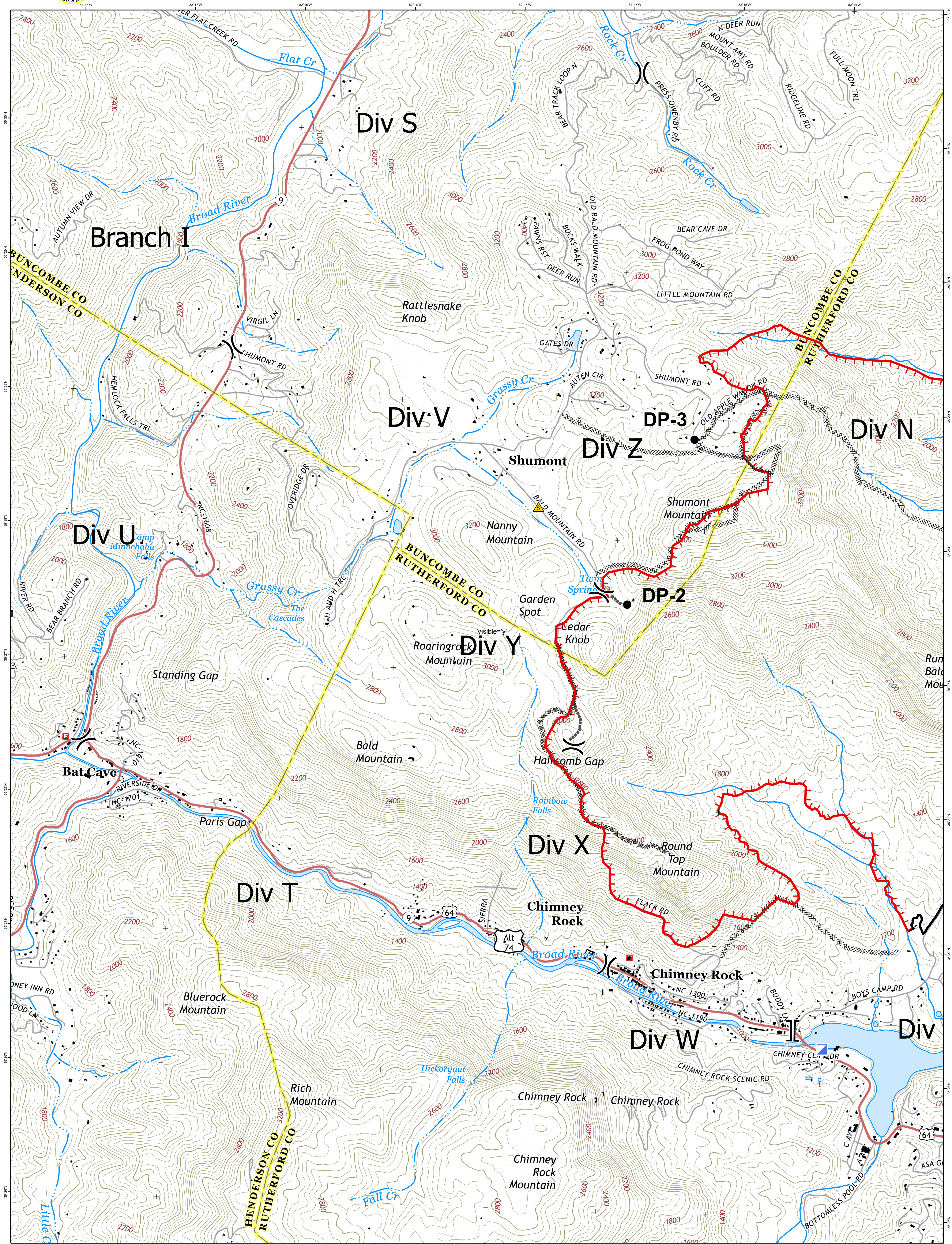



Branch I Operations Map

Party Rock Fire


NC-NCS-160031
Approximate Acreage: 3,178 acres

November 13, 2016



- | | | | |
|--|--|--|--|
| | | | |
| | | | |
| | | | |
| | | | |

Perimeters shown are based on the best available information at the time of map production. Latest Intel: 20161112 @ 2000



Map Datum: NAD 1983 StatePlane North Carolina FIPS 3200 Feet
Created: M. Sweat GIS
20161112@2155

0 660 1,320 2,640 3,960 5,280 Feet