




Party Rock Fire

NC-NCS-160031

Acreage: 6,712 acres



Air Operations Map

November 17, 2016

- () Division
- [] Branch
- Helispot
- WX Mobile Weather Unit
- ▲ Safety Zone
- Drop Point
- Incident Command Post
- Staging Area
- Completed Dozer Line
- Completed Line
- H·H·H Hand Line
- R·R·R Road as Completed Line
- Uncontrolled Fire Edge
- Access Roads
- TFR

Perimeters shown are based on the best available information at the time of map production. Latest Intel: 20161116 @ 2200

Created: S. Walterscheid GISS
Map Datum: NAD83 Feet
20161116 @ 2313

