



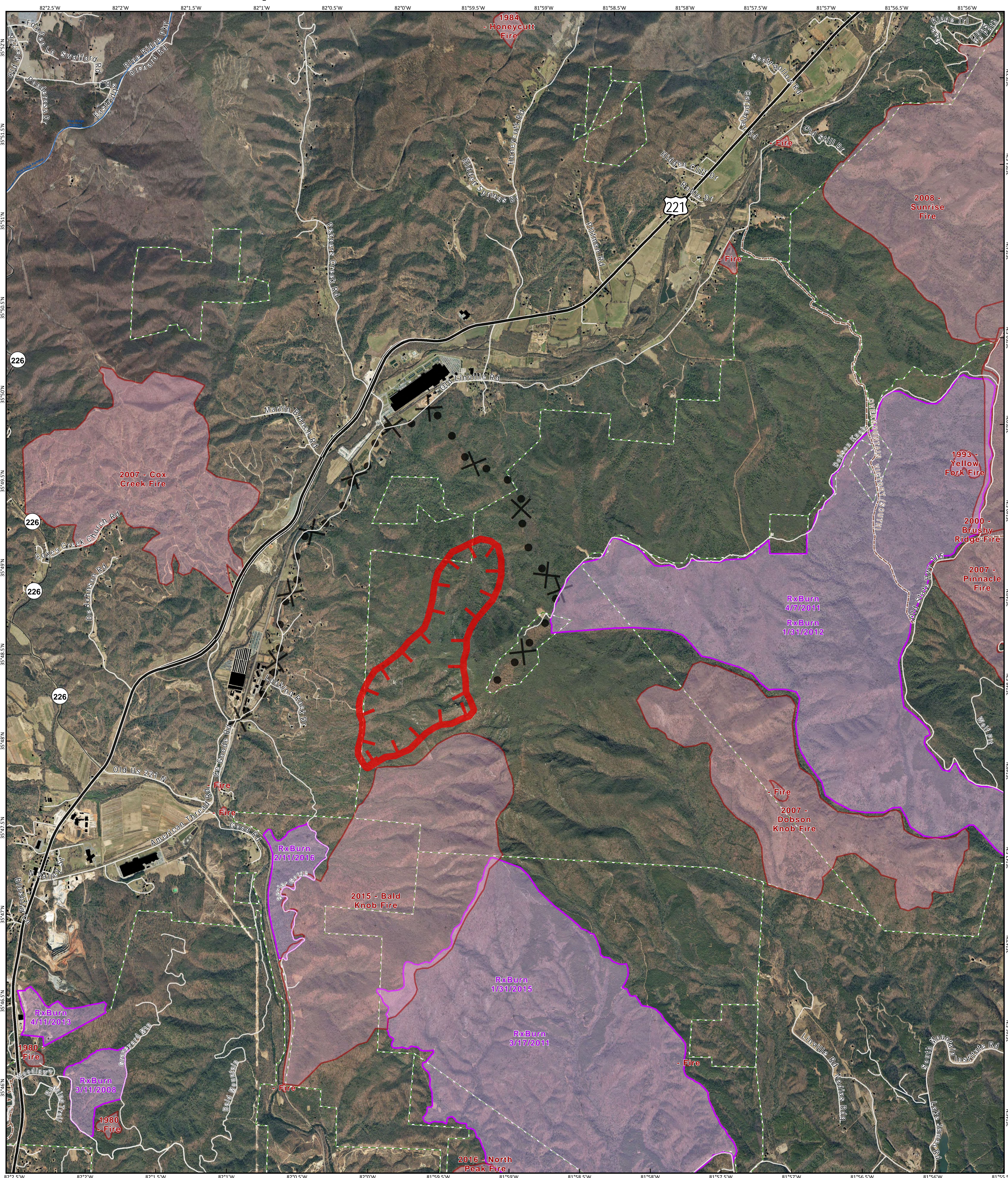
Briefing Map

Aerial

Dobson Knob Fire NC-NCS-170029



April 11, 2017
Day Period

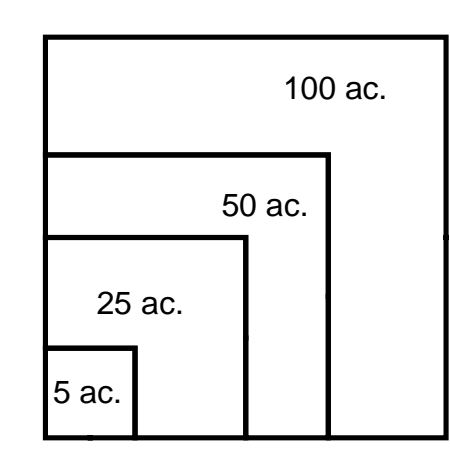


- Uncontrolled Fire Edge
- Historic Wildfire
- - - - USFS Ownership
- x x x Proposed Dozer Line
- Historic Rx Burn
- - - - Trail

To use a GeoPDF, install PDF Maps App by Avenue available for Apple, Android, & Windows mobile devices.

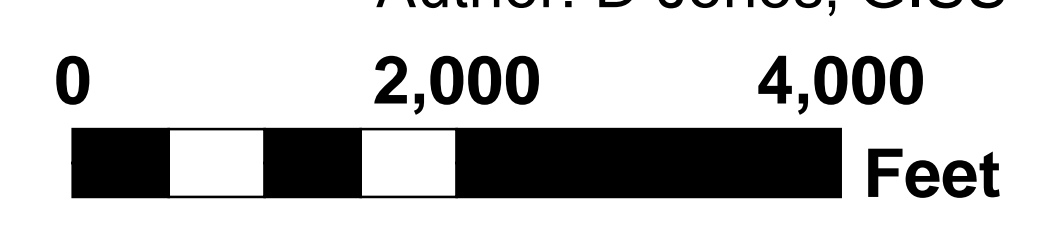
Download GeoSpatialPDF Using QR Code QR Short URL: <https://goo.gl/NR5hKP>

Step 1: Use QR Code or Short URL to locate fire folder on the internet
Short URL: <https://goo.gl/NR5hKP>
Step 2: Navigate to the GIS/PRODUCTS folder
Step 3: Navigate into the data folder for the products (map) you wish to download
Step 4: Select & download the needed PDFs



Information shown is based on the best available data at the time of map production.

Latest intel: 20170410 @ 0900



20170410 @ 2217
Map Datum: NAD83 Feet
Author: D Jones, GISS