




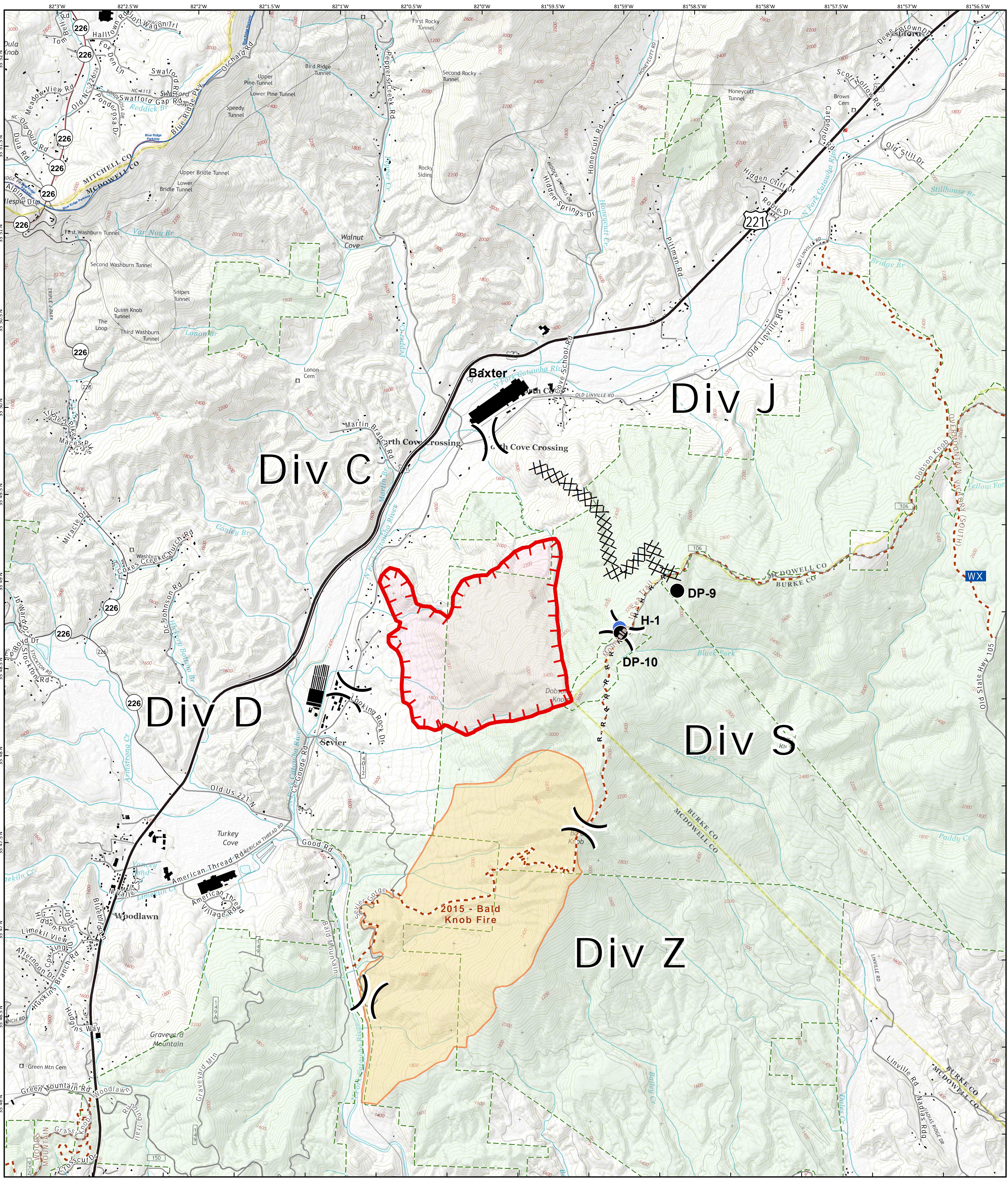
# Briefing Map

## Topo

## Dobson Knob Fire NC-NCS-170029



## April 12, 2017 Day Period

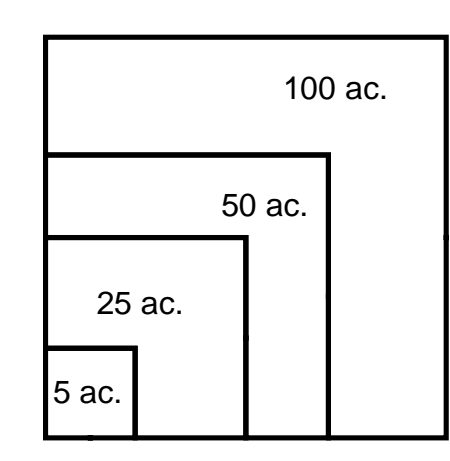


- Uncontrolled Fire Edge
- Drop Point
- USFS Ownership
- Division
- Completed Dozer Line
- Helispot
- Trail
- Road as Completed Line
- RAWs Station

To use a GeOPDF, install PDF Maps App by Avenza available for Apple, Android, & Windows mobile devices.

Download GeospatialPDF Using QR Code OR Short URL: <https://geo.gis/nrs/ncfp>

Step 1: Use QR Code or Short URL to locate fire folder on the internet  
 Step 2: Navigate to the GIS/PRODUCTS folder  
 Step 3: Navigate into the data folder for the products (maps) you wish to download  
 Step 4: Select & download the needed PDF's



Information shown is based on the best available data at the time of map production.

Latest intel: 20170411 @ 2000

20170411 @ 2242  
 Map Datum: NAD83 Feet  
 Author: D Jones, GISS