



Ops Map

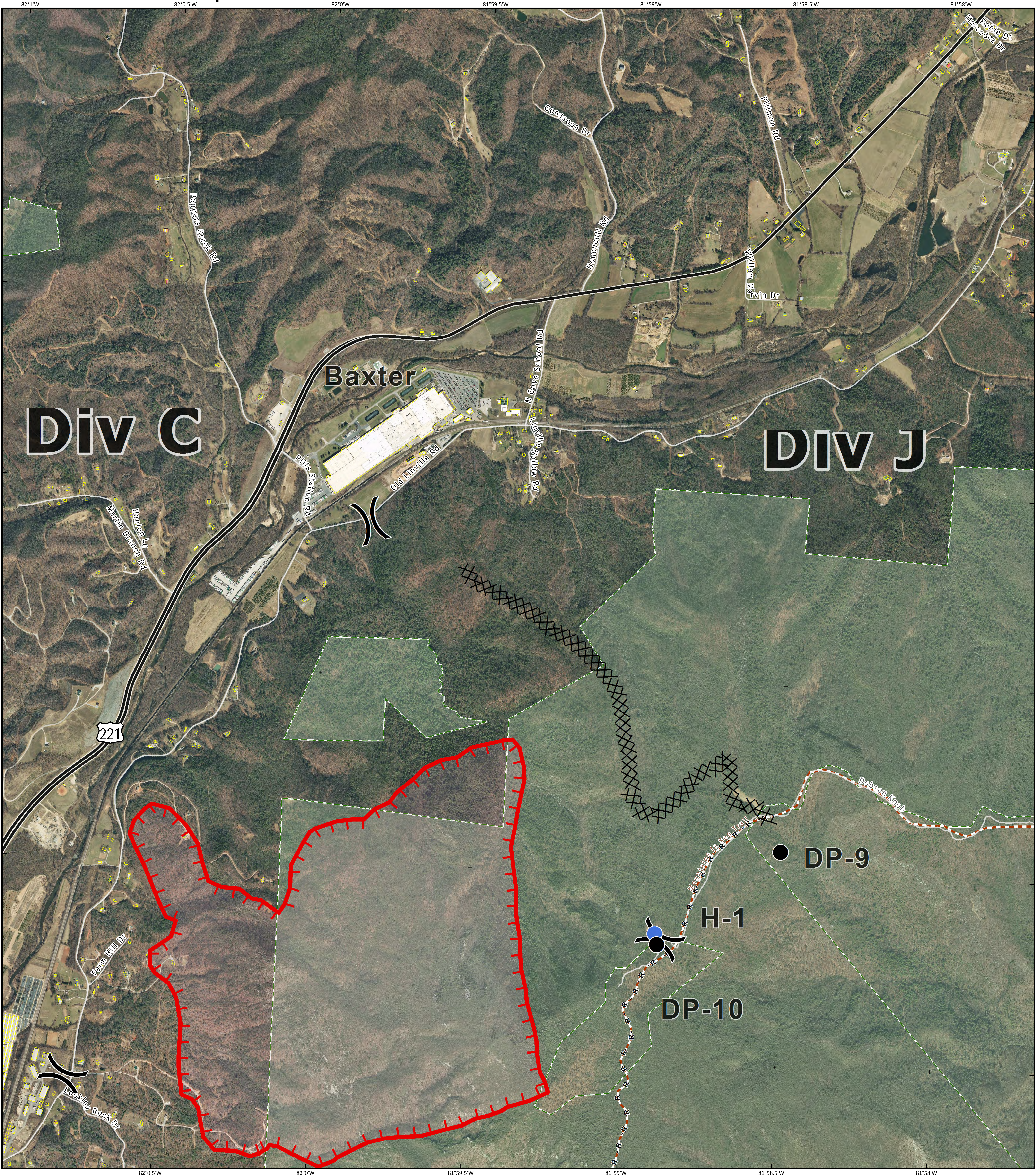
Div C/J

Aerial

Dobson Knob Fire NC-NCS-170029



April 12, 2017
Day Period



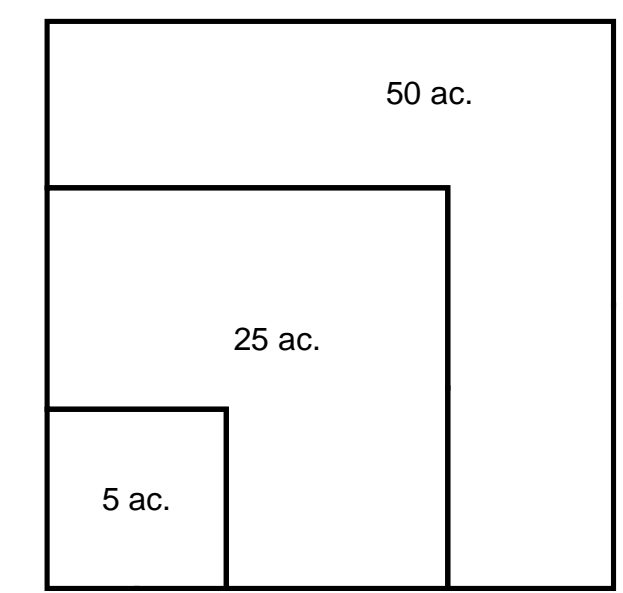
- Uncontrolled Fire Edge
- Drop Point
- USFS Ownership
- Helispot
- Trail
- Division
- Completed Dozer Line
- RAWs Station
- Road as Completed Line

To use a GeoPDF:
Install PDF Maps App
by Arxoft available for
Apple, Android, & Windows
mobile devices.

Download GeospatialPDF
Using QR Code OR
Short URL: <https://goo.gl/NRShKP>

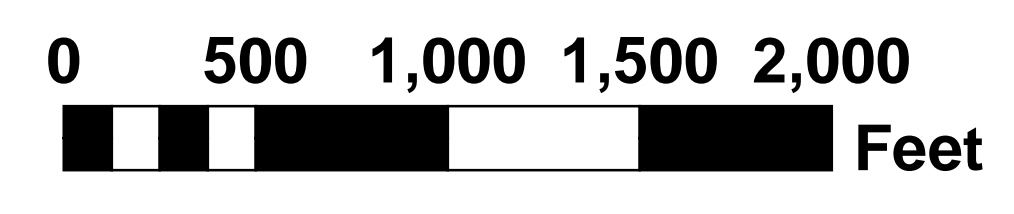


Step 1: Use QR Code or Short URL to locate fire folder on the internet
Short URL: <https://goo.gl/NRShKP>
Step 2: Navigate to the GIS/PRODUCTS folder
Step 3: Navigate into the state folder for the products (maps) you wish to download
Step 4: Select & download the needed PDFs



Information shown is based on the best available data at the time of map production.

Latest intel: 20170411 @ 2000



20170411 @ 2242
Map Datum: NAD83 Feet
Author: D Jones, GISS