

Operations










Div J

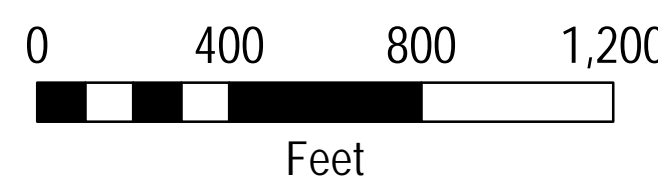
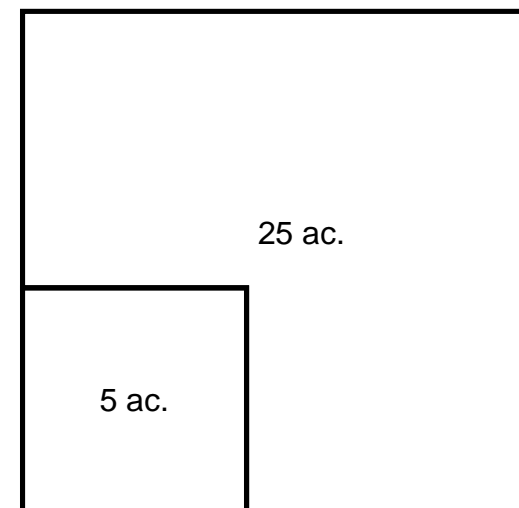


April 15, 2017

Dobson Knob Fire

NC-NCS-170029
Approximate Acres: 1,760

-  Division
-  Uncontrolled Fire Edge
-  Completed Dozer Line
-  Contingency Line
-  USFS Ownership
-  Inventoried Roadless Area



Perimeters shown are based on the best available information at the time of map production.

Latest intel: 20170414 @ 2100

20170414 @ 2220
Map Datum: NAD83 Feet
Author: D. Jones, GISS